Ghana Site Visit

March 31 to April 1, 2011



Cautionary Statement

This presentation contains “forward-looking statements” within the meaning of Section 27A of the Securities Act of 1933, as amended, and Section 21E of the Securities Exchange Act of 1934, as amended, which are intended to be covered by the safe harbor created by such sections and other applicable laws. Such forward-looking statements include, without limitation: (i) estimates of future equity gold and equity copper production; (ii) estimates of future costs applicable to sales; (iii) estimates of future capital expenditures; (iv) statements regarding potential ounces or tons, reserves, resources (NRM); and (v) expectations regarding the exploration potential, development opportunity, ramp-up, growth, mine life, estimate of first production and grade over life of mine, potential average annual production, estimated average CAS, expected initial CapEx and other financial outlook of the Company’s operations and projects, including, without limitation, Ahafo, Akyem, Subika Expansion, Ahafo North, Ahafo Mill Expansion, Nimba, as applicable. Estimates or expectations of future events or results are based upon certain assumptions, which may prove to be incorrect. Such assumptions, include, but are not limited to: (i) there being no significant change to current geotechnical, metallurgical, hydrological and other physical conditions; (ii) permitting, development, operations and expansion of the Company’s projects being consistent with current expectations and mine plans; (iii) political developments in any jurisdiction in which the Company operates being consistent with its current expectations; (iv) certain exchange rate assumptions for the Australian dollar to the U.S. dollar, as well as other the exchange rates being approximately consistent with current levels; (v) certain price assumptions for gold, copper and oil; (vi) prices for key supplies being approximately consistent with current levels; and (vii) the accuracy of our current mineral reserve and mineral resource estimates. Where the Company expresses or implies an expectation or belief as to future events or results, such expectation or belief is expressed in good faith and believed to have a reasonable basis. However, such statements are subject to risks, uncertainties and other factors, which could cause actual results to differ materially from future results expressed, projected or implied by the “forward-looking statements”. Such risks include, but are not limited to, gold and other metals price volatility, currency fluctuations, increased production costs and variances in ore grade or recovery rates from those assumed in mining plans, political and operational risks in the countries in which we operate, and governmental regulation and judicial outcomes. For a more detailed discussion of such risks and other factors, see the Company’s 2010 Annual Report or Form 10-K, filed on February 24, 2011, with the Securities and Exchange Commission, as well as the Company’s other SEC filings. The Company does not undertake any obligation to release publicly revisions to any “forward-looking statement,” including, without limitation, financial outlook, to reflect events or circumstances after the date of this presentation, or to reflect the occurrence of unanticipated events, except as may be required under applicable securities laws. Investors should not assume that any lack of update to a previously issued “forward-looking statement” constitutes a reaffirmation of that statement. Continued reliance on “forward-looking statements” is at investors' own risk.

Ghana Site Visit - Agenda

Thursday, March 31

6:30 – 10:00	Travel to Akyem (Groups 1 and 2)
10:15 – 14:00	Akyem - Presentation, Lunch, Site Tour
14:00 – 16:00	Travel to Ahafo (Group 1) + Induction
16:00 – 18:00	Travel to Ahafo (Group 2) + Induction
19:00	Dinner at Ahafo

Friday, April 1

7:00 – 8:00	Breakfast
8:00 – 12:30	Presentation, Site Tour, Lunch
13:00	Check out
14:00 – 16:00	Travel to Accra

Site Safety and Emergency Procedures

- Access Badges
  - Site access
  - Mess access
- Emergency Cards
  - Emergency contact number
  - Regional contact number
- Provision of Personal Protection Equipment for site tours
- Protocol Unit provides Malaria Packs on arrival at airport
- Travel and Accommodations
  - Personal security
  - Safes provided for valuables
  - Security provided for visits to Accra

Newmont's Global Portfolio

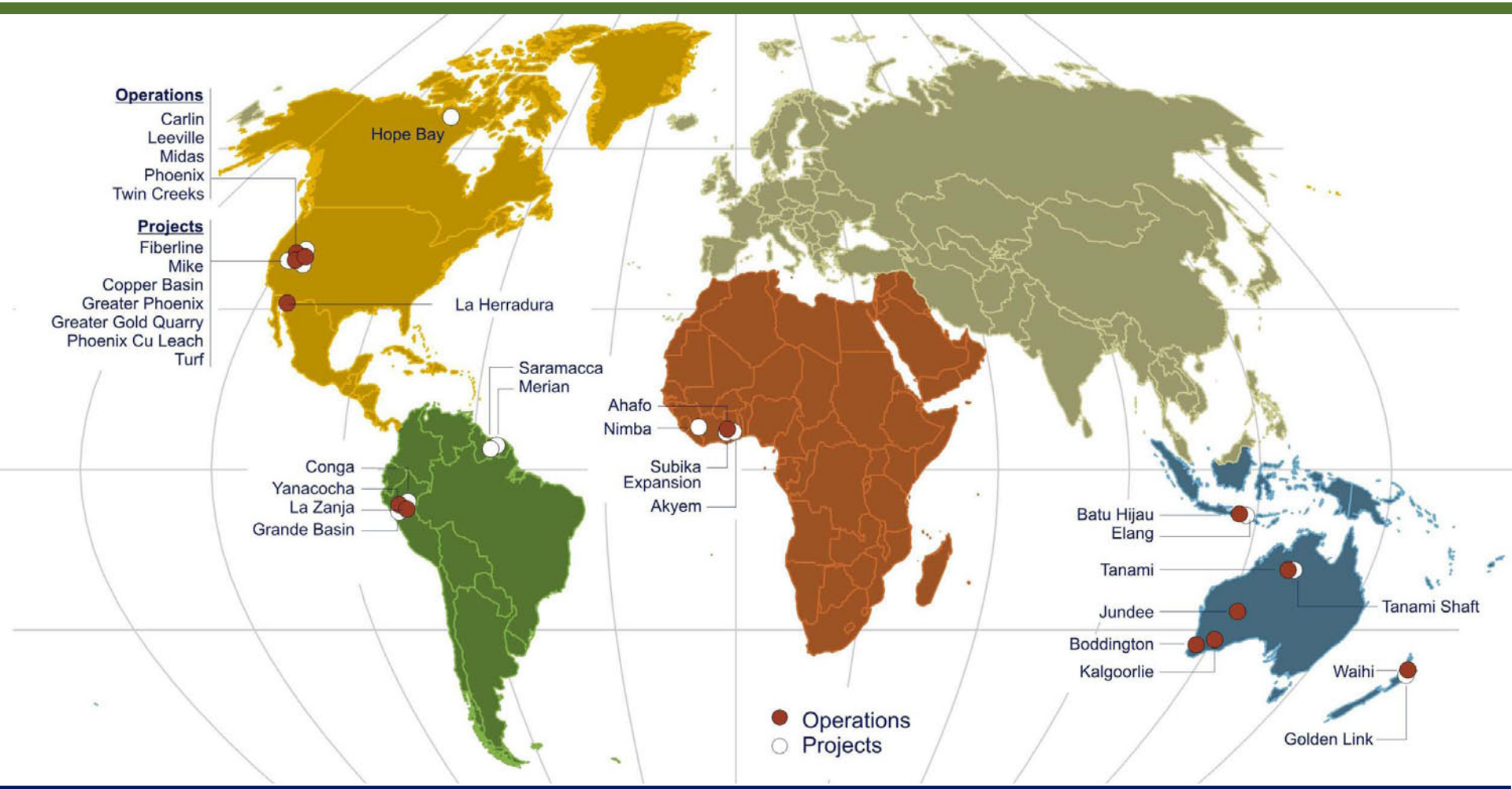

Total Land Position of Approximately 70,000 Square Kilometers

N.A. Land Position = 31,924 sq. km.	S.A. Land Position = 10,497 sq. km.	African Land Position = 7,830 sq. km.	APAC Land Position = 20,865 sq. km.

Newmont's Africa Regional Leadership Team

Africa	
Dave Schummer	Senior Vice President, Africa Operations
Adriaan van Kersen	Regional Vice President, Operations
Phillip Starkle	Regional Vice President, Finance
Randy Barnes	Regional Vice President, Environment & Social Responsibility
Rick Dressler	Regional Vice President, Human Resources
Dale Finn	Director, Mineral District Exploration
Adiki O. Ayitevie	Director, External Affairs & Communications
Tawia Addo Ashong	Director, Ghana Legal Affairs
Akyem	
Kim Hackney	Project Director
Scott Santti	Owner's Representative Manager

Africa Region: 2010 Results and 2011 Outlook



Ahafo Gold Reserves (Moz)	10.0
Ahafo Reserve Grade (gpt)	2.1
Akyem Gold Reserves (Moz)	7.2
Akyem Reserve Grade (gpt)	1.8
Africa Gold Reserves (Moz)	**17.2**
Africa Reserve Grade (gpt)	**2.0**

Reserves as of December 31, 2010

	2010	2009	Change	2011 Outlook[1]
Attributable Gold Production (Koz)	545	532	▲ 2%	550 – 590
Gold CAS ($/oz)	$450	$444	▲ 1%	$485 - $535
Ahafo CapEx ($M)	$109	$75		$175 - $200
Akyem CapEx ($M)	$70	$10		$300 - $375

[1] Outlook as of February 24,2011. See Cautionary statement on slide 52.

Africa: Newmont's Growth Engine

Potential to Double Production by 2017



Africa Tomorrow

- Subika Expansion & Apensu: Opportunity for layback and underground operation below the existing Subika and Apensu pits
- Akyem: One of Western Africa's largest undeveloped resources, plus underground potential
- Ahafo: Mill expansion to allow for production growth
- Ahafo North: Continuing to grow Ahafo
- Nimba: World class iron ore deposit

[1] Outlook as of February 24, 2011. See Cautionary statement on slide 52; [2] See Cautionary statement on slide 2.

Akyem:

Contributing to ~100% Production Growth in Africa



Newmont's Akyem Project Team

Akyem Project Team	
Kim Hackney	Project Director
Scott Santti	Owner's Project Manager
Don Keene	Project Controls Manager
Karla Debruijn	Business Manager
Philip Juetten	Engineering Procurement Construction Project Manager
Gordon Mountford	Mine Manager
Deon Annandale	Process Superintendent
Murray Chambers	Maintenance Superintendent
Dave Smith	HSLP Manager
Marty Lightle	Area Manager Infrastructure

Akyem: Project Overview

Highlights:

Current potential (Gold) :	Up to 9.5 Moz Au (7.2 Moz in Reserves, 0.3 Moz in NRM[1])
Average annual production potential: (1st five years)	350 – 450 Koz Au
Estimated average CAS: (1st five years)[2]	$450 – $550/oz Au
Expected initial CapEx[3]:	$0.85 – $1.10 Billion
Mine Life:	~16 years
Grade (LOM):	1.8 gpt
Mill Throughput:	7.9 Mtpa (oxide ore) 7.4 Mtpa (primary ore)

Overview:

- 100% Newmont-Owned
- Single open pit mine with future underground potential
- Process plant similar to Ahafo
- Ahafo lessons learned incorporated
- Plant design based on Ahafo
  - Oxide/transitional/primary milling with Carbon in Leach
  - CCD for cyanide control
  - Conventional tailings dam and disposal

[1] Reserves and NRM as of December 31, 2010; [2] All figures are unescalated and based upon current business plan assumptions; [3] Excluding capitalized interest and sunk costs

Akyem: Project Status

Status:

- Successful completion of the bankable feasibility (Stage 4) functional review
- Board approved full funding decision
- Early earth works started
- Engineering, Procurement and Construction
  - ~95% complete
  - Complete detailed engineering by H1 2011
  - Placing POs on long lead items
- Initial fleet of equipment ordered
- Land access
  - Crop compensation substantially complete
  - Resettlement started
  - Livelihood programs initiated
- Continue to expect first production in late 2013 or early 2014
- Exploration targeting underground potential





Akyem: Project Timeline

2010

- ✓ Received Mining Lease in January
- ✓ Detailed Engineering started May
- ✓ Finalized resettlement village location Q4
- ✓ Start resettlement Construction Q4

2011

- ✓ Board approved full funding
- ■ Local Apprentice Training Begins Q1
- ■ Detailed Engineering Complete Q2-Q3

2012

- ■ Commissioning team on site Q3
- ■ First Power Q3
- ■ Commission 1st Mining fleet Q4

2013

- ■ Commission 2nd Mining fleet
- ■ Commission 3rd Mining fleet

2014 - LOM

- ■ Mill Start-up late 2013/early 2014
- ■ Ramp up to commercial production late 2013/early 2014



Akyem: Site Layout

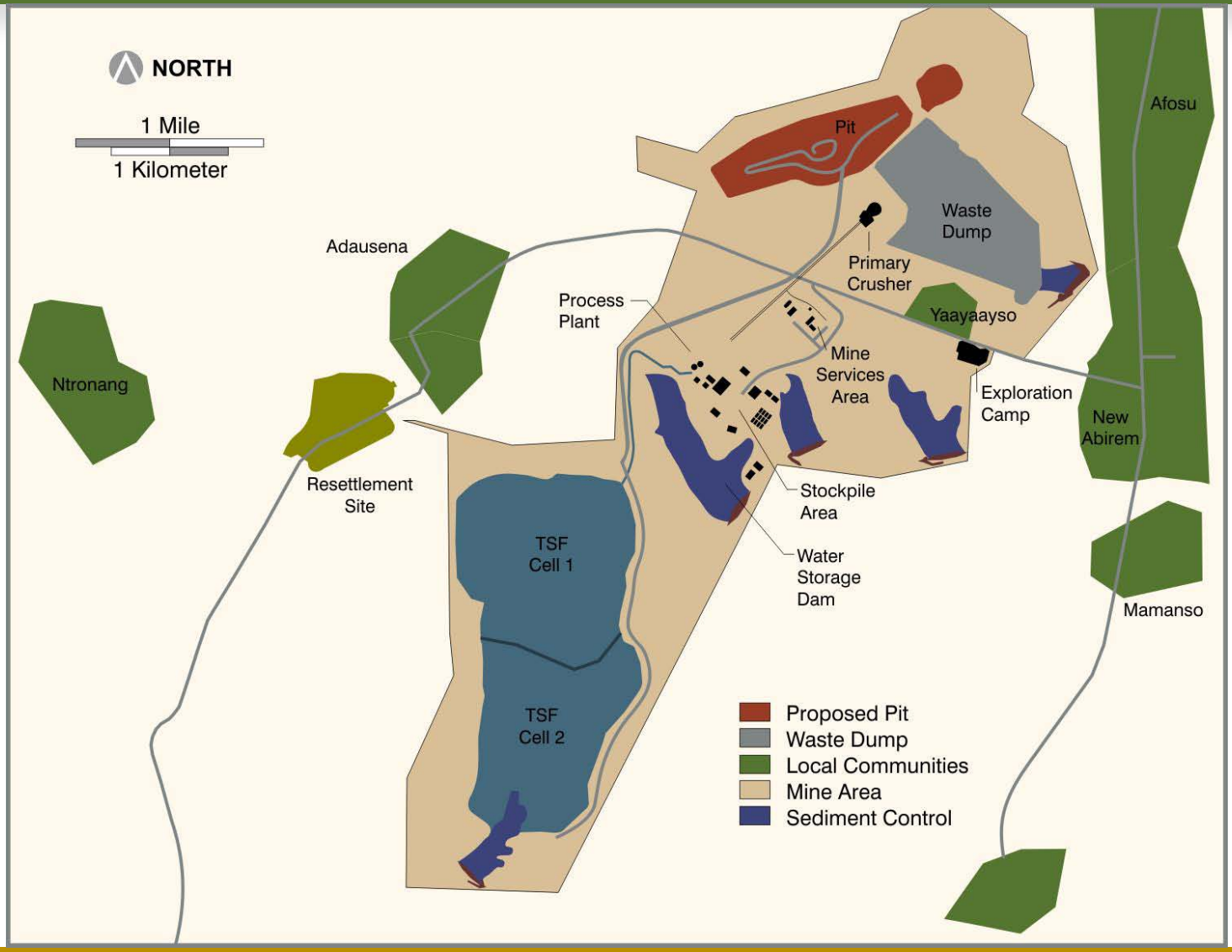

Akyem: Process Overview

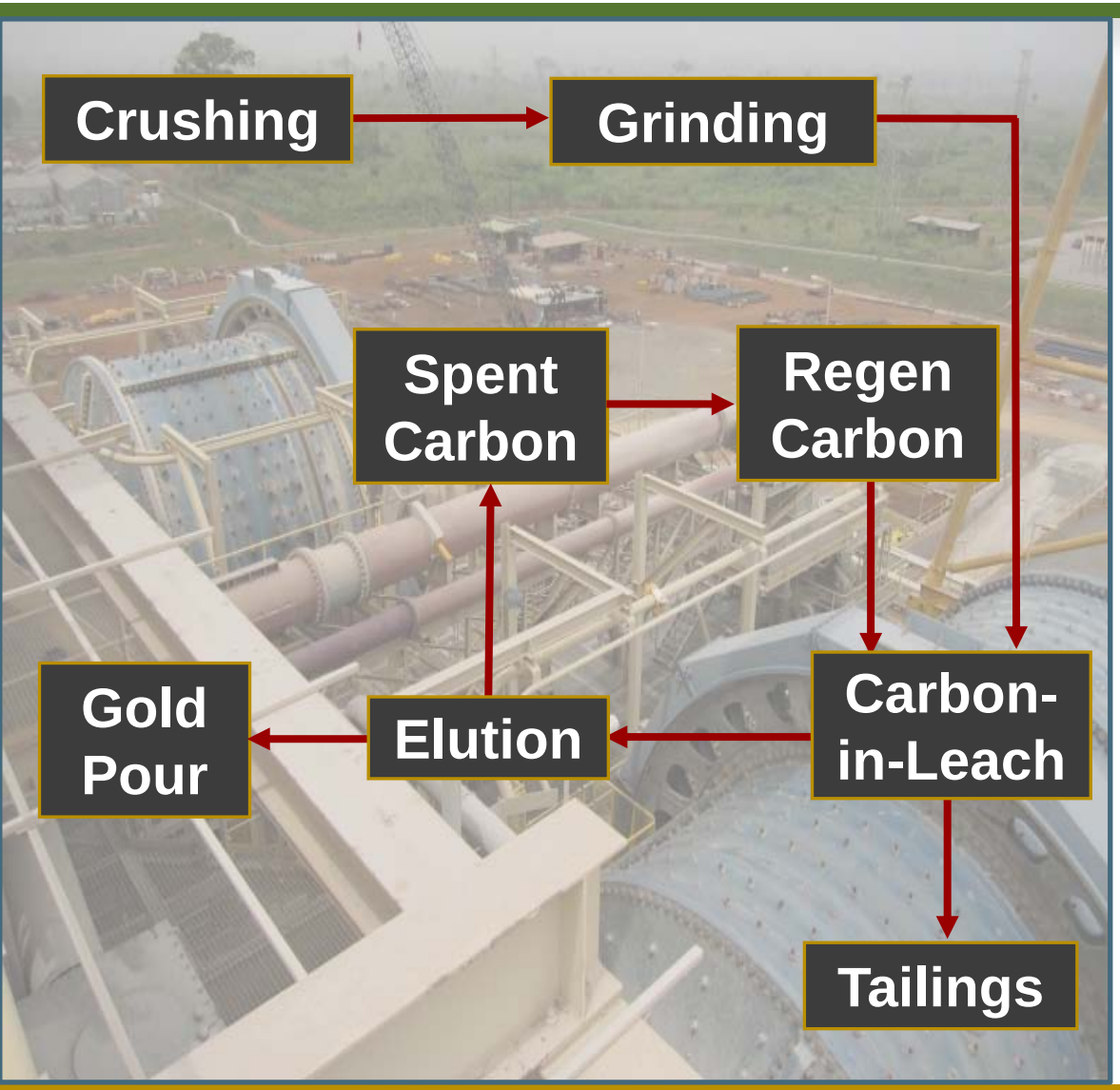

- Mining
  - Detailed mine plan complete
  - Finalizing equipment selection
  - Site fluid management plan underway
- Processing
  - Recovery, throughput and availability studies complete
  - Additional ore test work in progress
  - Cyanide code recommendations being incorporated

Akyem: Cross Section

- Structurally controlled
- Intersections of basal thrust and hanging-wall structures
- High carbonate, low sulfide, no arsenopyrite
- Continue exploration on deep target

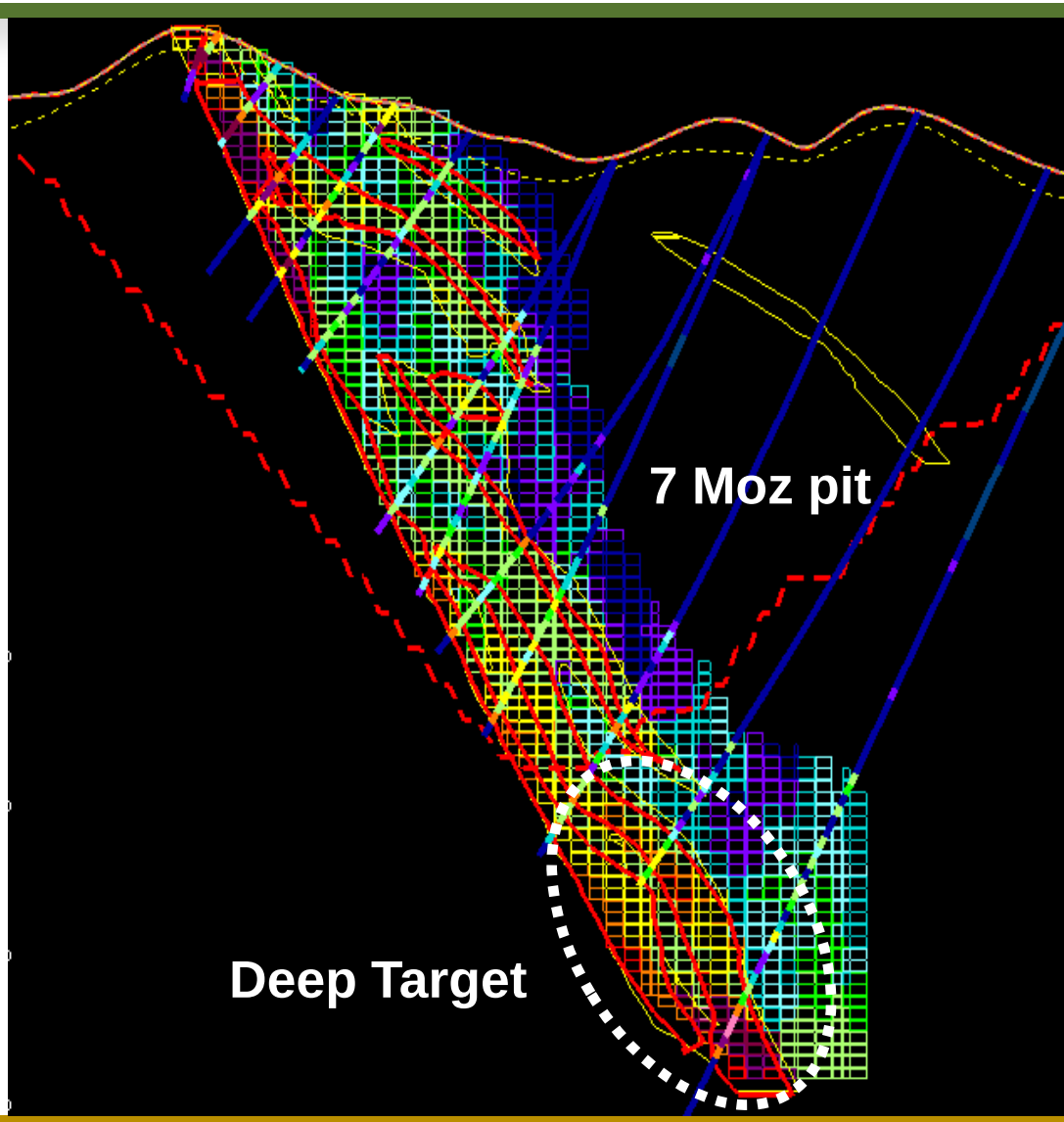

Akyem: Evaluating Underground Possibilities

Significant Underground Potential

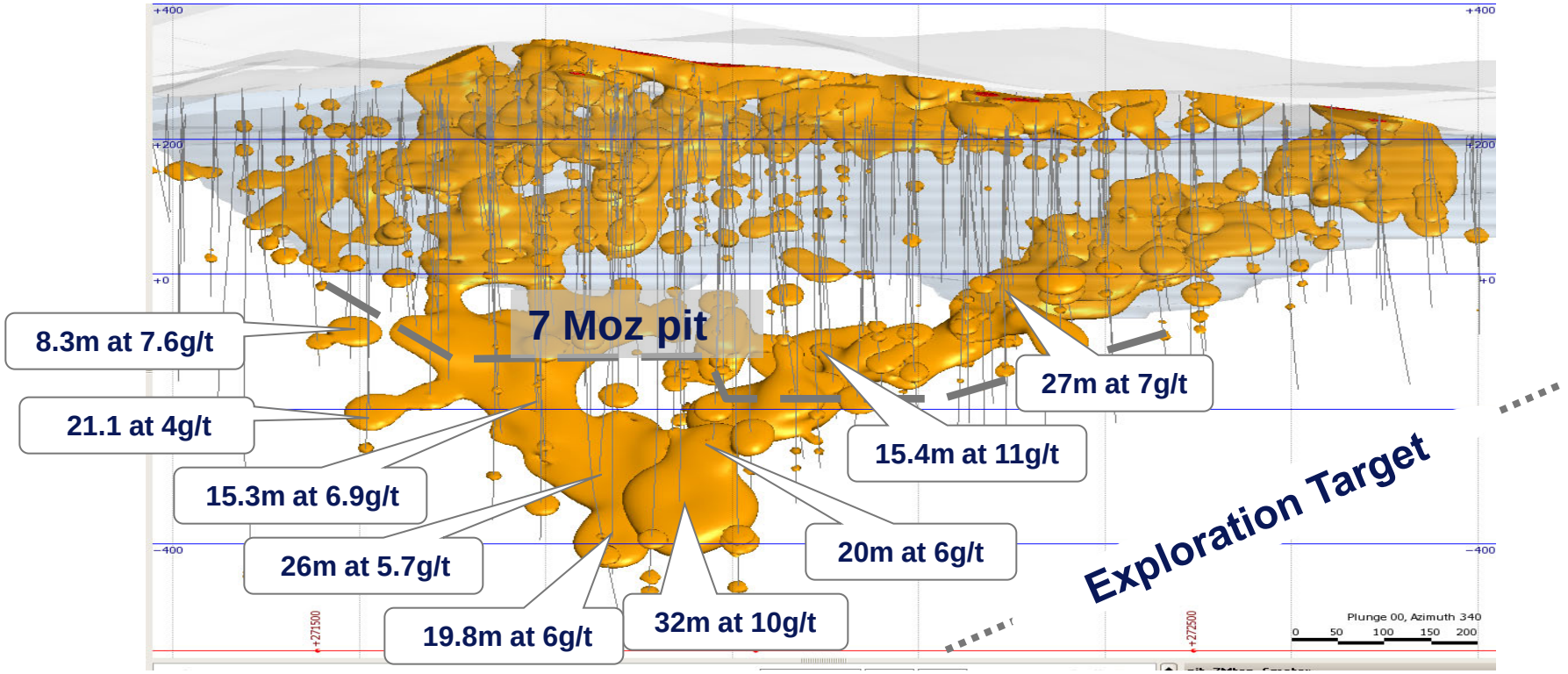

- Exploring for parallel structures and district targets
- Preliminary modeling and evaluation of deep resource

Akyem: Community Development

- Identifying opportunities and building Local Business capacity to maximize procurement from local Akyem businesses
- Ensuring decision-making and sustainable development through engagement with the Akyem Social Responsibility Forum (SRF)
  - Created long term vision for communities
  - Completed local employment agreement
  - Identified development initiatives for 2011
- Ongoing stakeholder engagement programs
  - Schools: building understanding with key change agents
  - Regional Minister, Departments and District Assemblies: monthly updates
  - Media: quarterly updates
  - Local stakeholder groups (farmers, churches etc.): quarterly updates
  - Paramountcy, Chiefs, Queen Mothers, Sub-chiefs: monthly/weekly meetings
- Community development through construction of infrastructure and capacity building initiatives

Akyem: Contributing to Growth in Ghana

- Akyem is expected to contribute an additional 350-450 koz per year of production (1st five years of production)
- Potential for underground and/or layback upside at Akyem

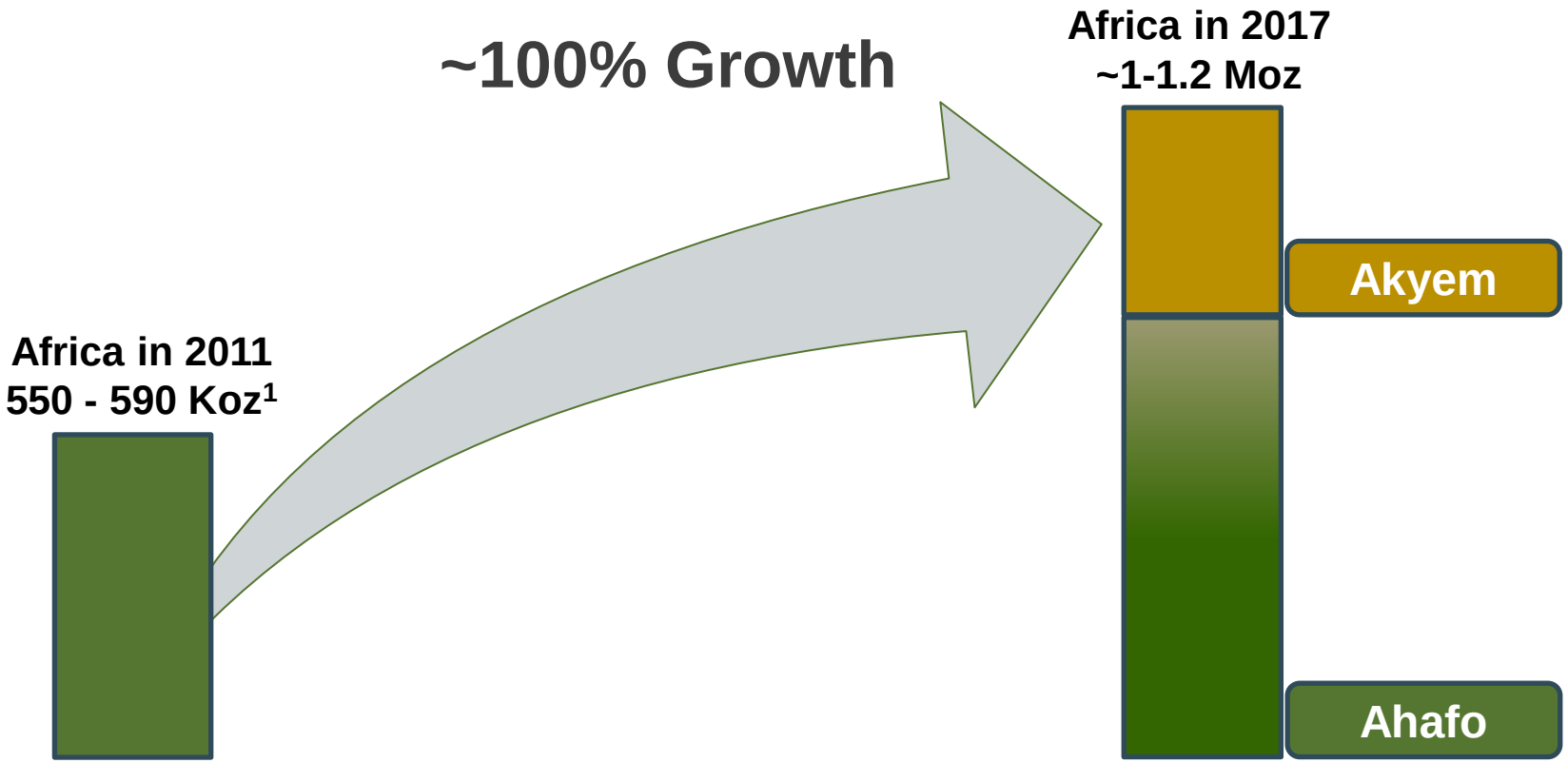

[1] Outlook as of February 24,2011. See Cautionary statement on slide 52.

Akyem: Tour Overview

- Exploration camp (current camp)
- Main access to plant site
- Main earthworks platform
  - Future site of:
    - Process Plant
    - Administration building
    - Power generation (back-up)
    - Camp facilities
- Location of the pit



Ahafo:

+500 Koz Annual Production and Near Mine Opportunities to Support Our Regional Growth Profile



Day 2: Ahafo Site Visit Agenda

Friday, April 1

7:00 – 8:00	Breakfast
8:00 – 10:00	Presentation
10:00 – 12:00	Site Tour
12:00 – 12:45	Lunch and Close Out
12:45	Check out of Camp
13:00 – 15:30	Travel to Accra
15:30 – 16:00	Transport to hotel to clean-up before flights
17:30	Begin transporting from hotel to Accra airport for flights (dependent on flight time)

Ahafo Leadership Team

Ahafo Team	
Joep Coenen	General Manager, Operations
Dan V. Michaelsen	General Manager, Environment and Social Responsibility
Andy Amoah	Mine Manager
Johan van Huyssteen	Process Manager
Melissa Harmon	Mine Engineer
Chuck Burns	Health, Safety & Loss Prevention Manager
Chamil Baigildin	Operations Services Manager
Nii Yartey Annan	Site Services Manager
Karl Townsend	Human Resources Manager
Lawrence Ntim Gyakari	Ag. Security Manager
Graeme May	Project Manager Subika

Site Safety and Emergency Procedures

- Access Badges
  - Site access
  - Mess access
- Visitors Induction Video
- Emergency Cards
  - Emergency contact number
  - Regional contact number
- Provision of Personal Protection Equipment for site tours
- Protocol Unit provides Malaria Packs on arrival at airport
- Travel and Accommodations
  - Personal security
  - Safes provided for valuables
  - Security provided for visits to Accra

Ahafo: Operational Overview

- 2011 gold production outlook 550 – 590 Koz[1]
- Four operational pits
  1. Apensu (2006)
  2. Subika (2006)
  3. Awonsu (March 2008)
  4. Amoma (July 2010)
- Ahafo North exploration project (7 potential pits)
  - 25 km north of Amoma
- Work force
  - Newmont (NGGL): ~1,700
  - Contractors: ~2,500
- Expected mine life +20 years
- Mining
  - ~ 56M tonnes mined per annum
  - 7.5M tonnes of ore milled per annum



[1] Outlook as of February 24, 2011. See Cautionary statement on slide 52.

Ahafo: Site Map (Ahafo North and South)

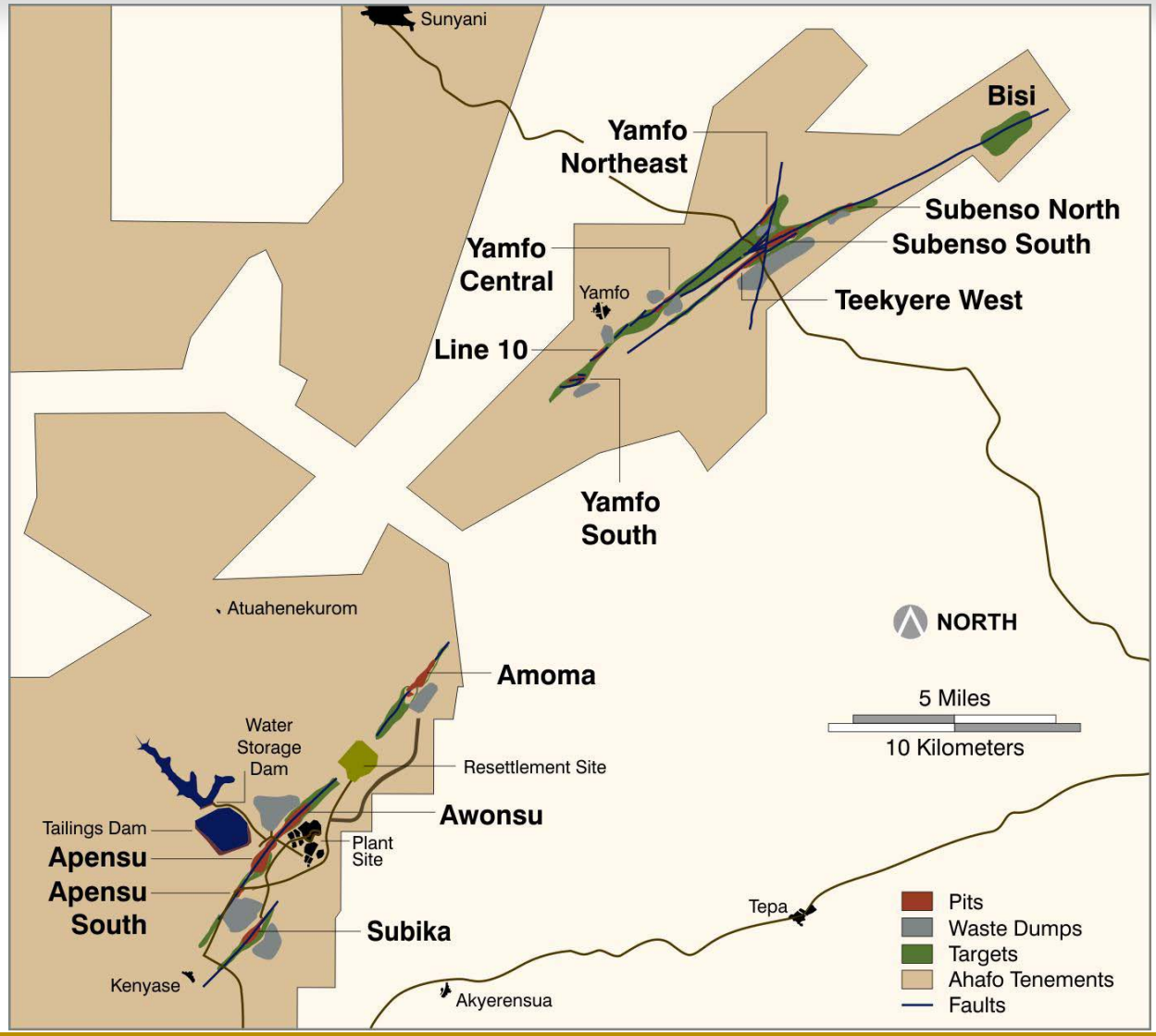

Ahafo: Operating Pits

Apensu

Current Apensu Statistics

- Mining Started in 2006
- Pit Depth: 180 meters
- Total Tonnes Mined: 121M
- Ore Tonnes Mined: 20.6M
- Ore Grade: 2.10 gpt
- Gold Mined:1.64M

Planned Apensu Statistics

- Pit Depth: 64 meters deeper
- Total Tonnes Remaining: 6.3M
- Ore Tonnes Remaining: 4.7M
- Ore Grade: 3.0 gpt
- Gold Remaining: 455 koz
- Mining Complete: Mid 2012

Awonsu

Current Awonsu Statistics

- Mining Started March 2008
- Pit Depth: 80 meters
- Total Tonnes Mined: 40M
- Ore Tonnes Mined: 9.8M
- Ore Grade: 1.54 gpt
- Gold Mined: 490 koz

Planned Awonsu Statistics

- Pit Depth: 128 meters deeper
- Total Tonnes Remaining: 94M
- Ore Tonnes Remaining: 35M
- Ore Grade: 1.38 gpt
- Gold Remaining: 1.5 Moz
- Mining Complete: 2014 (current phase)
- Mining Complete: 2021 (ultimate)

Amoma

Current Amoma Statistics

- Mining Started July 2010
- Pit Depth: 28 meters
- Total Tonnes Mined: 3.0M
- Ore Tonnes Mined: 1.0M
- Ore Grade: 1.28 gpt
- Gold Mined: 42 koz

Planned Amoma Statistics

- Pit Depth: 92 meters deeper
- Total Tonnes Remaining: 32M
- Ore Tonnes Remaining: 12M
- Ore Grade: 1.45 gpt
- Gold Remaining: 560 Koz
- Mining Complete: 2011, 2015 Final Phase

Ahafo: Subika Pit

Current Subika Statistics

- Mining Started early-2006
- Pit Depth:192 meters
- Total Tonnes Mined: 86M
- Ore Tonnes Mined:15.3M
- Ore Grade: 2.05 gpt
- Ounces Gold Mined: 1.0M

Planned Subika Statistics

- Pit Depth: 180 meters deeper
- Total Tonnes Remaining: 340M
- Ore Tonnes Remaining: 61M
- Ore Grade: 2.2 gpt
- Ounces Gold Remaining: 4.3 Moz
- Mining Complete: ~2021



Ahafo: Plant Site

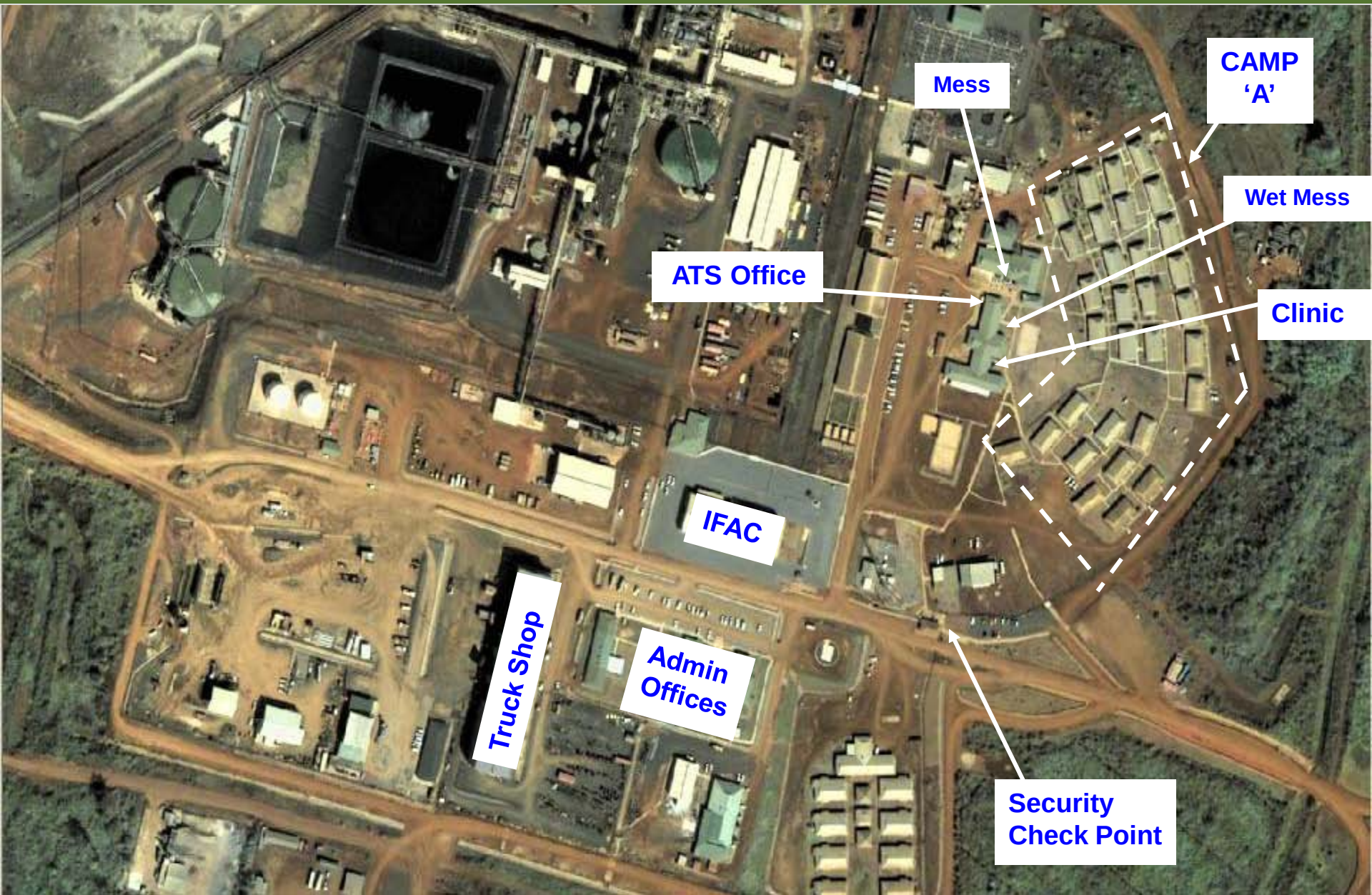

Ahafo: Mill Flow Sheet

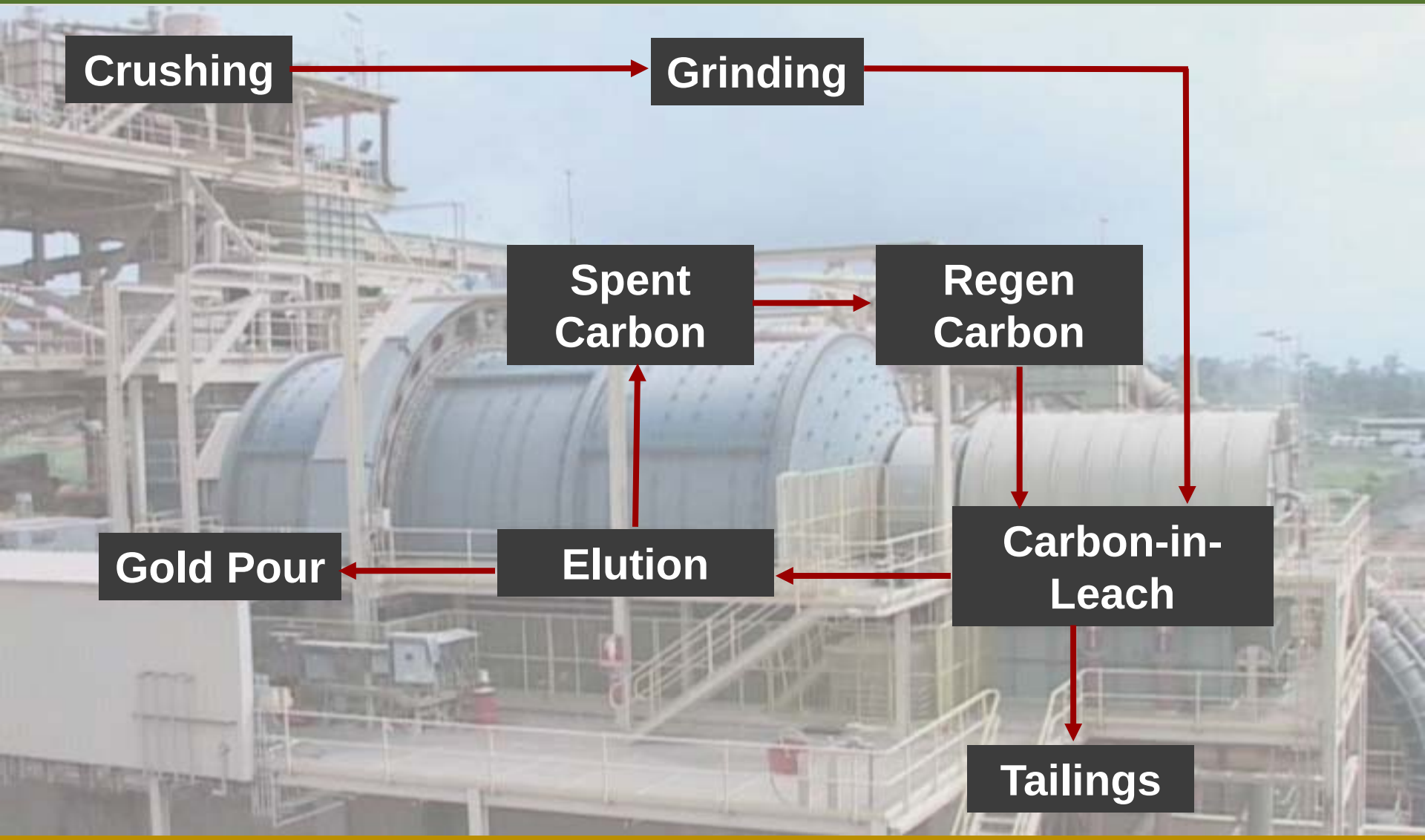

Ahafo: Mill Work Plan 2011

- Cyanide management
  - ICMI Code re-certification
  - Implementation of cyanide risk mitigation works action plan
- Pilot location for MOS implementation
- Optimization projects
  - Expert system expansion
  - Regeneration de-bottlenecking
  - Oxygen addition
- Mill upgrade/expansion
  - Growing resource at Ahafo supports the case for a mill expansion

Subika Deposit:
Exploration potential along strike and at depth

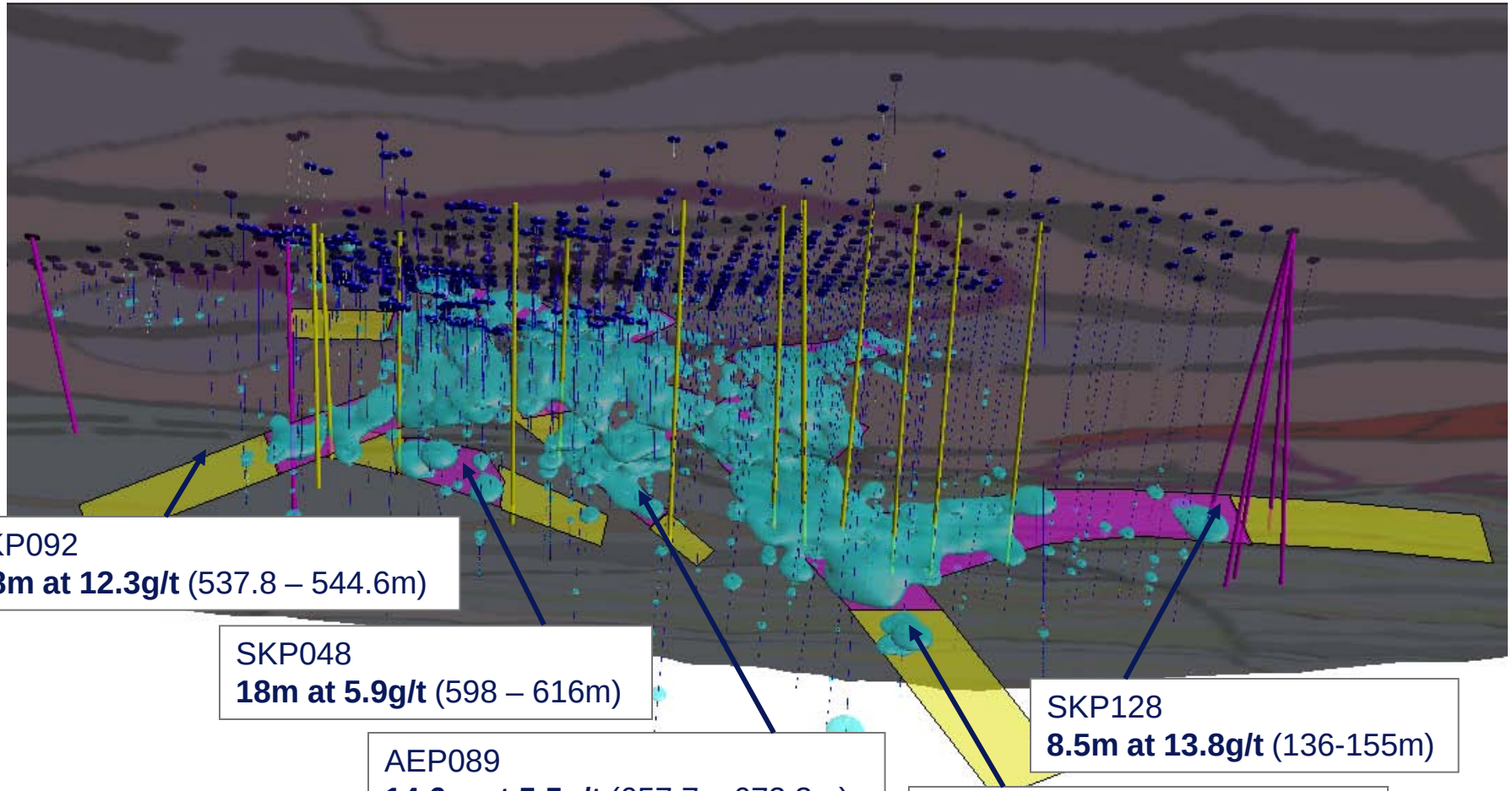

SKP092
6.8m at 12.3g/t (537.8 – 544.6m)

SKP048
18m at 5.9g/t (598 – 616m)

AEP089
14.6m at 5.5g/t (657.7 – 672.3m)

SKP128
8.5m at 13.8g/t (136-155m)

SKP084
15.7m at 9.6g/t (888.3 -904m)

Subika Deposit: 2km Current Strike Length

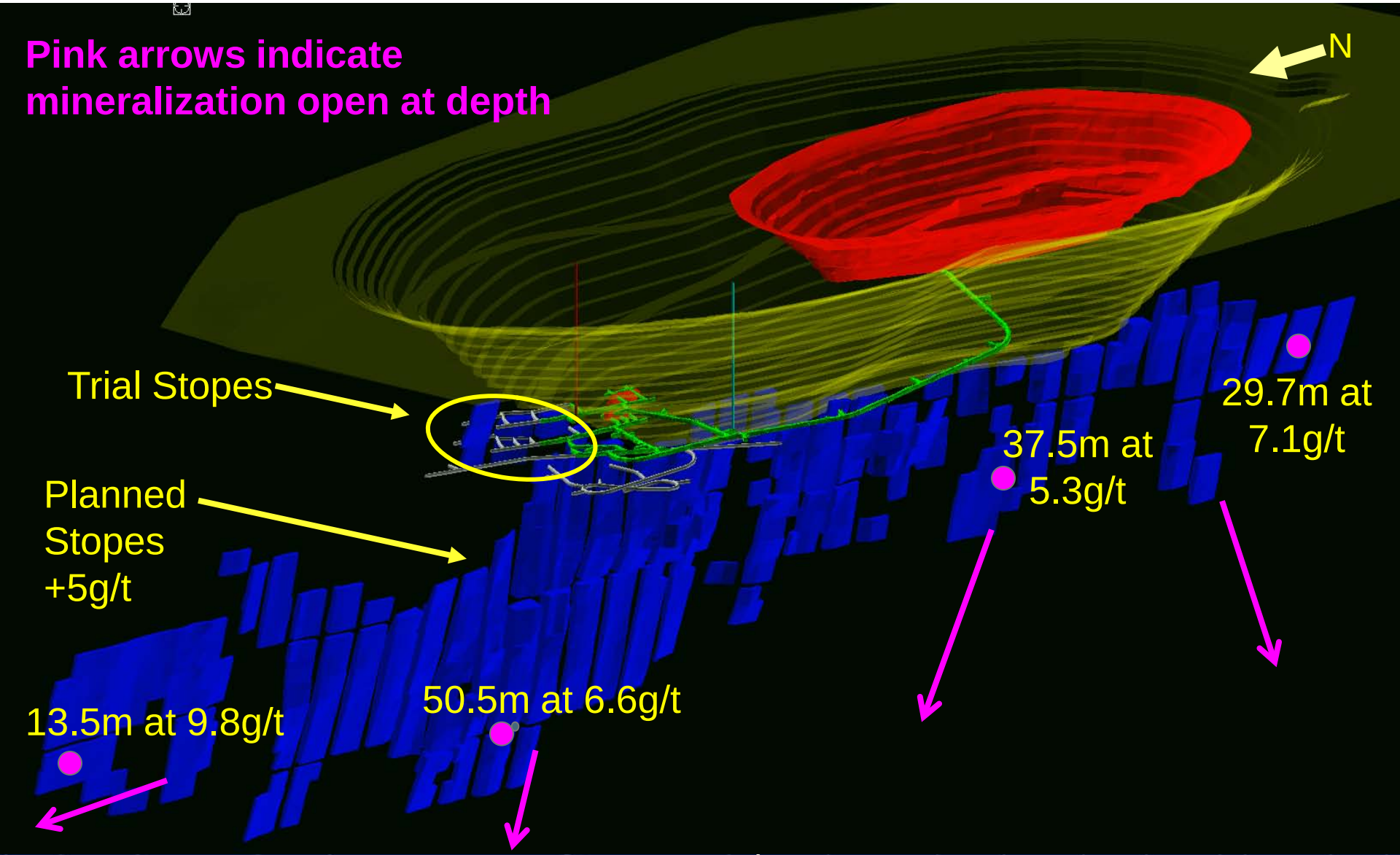

Subika: Conveyor to Optimize Production

Conveyor design allows for:

- Flexibility
- Expandability

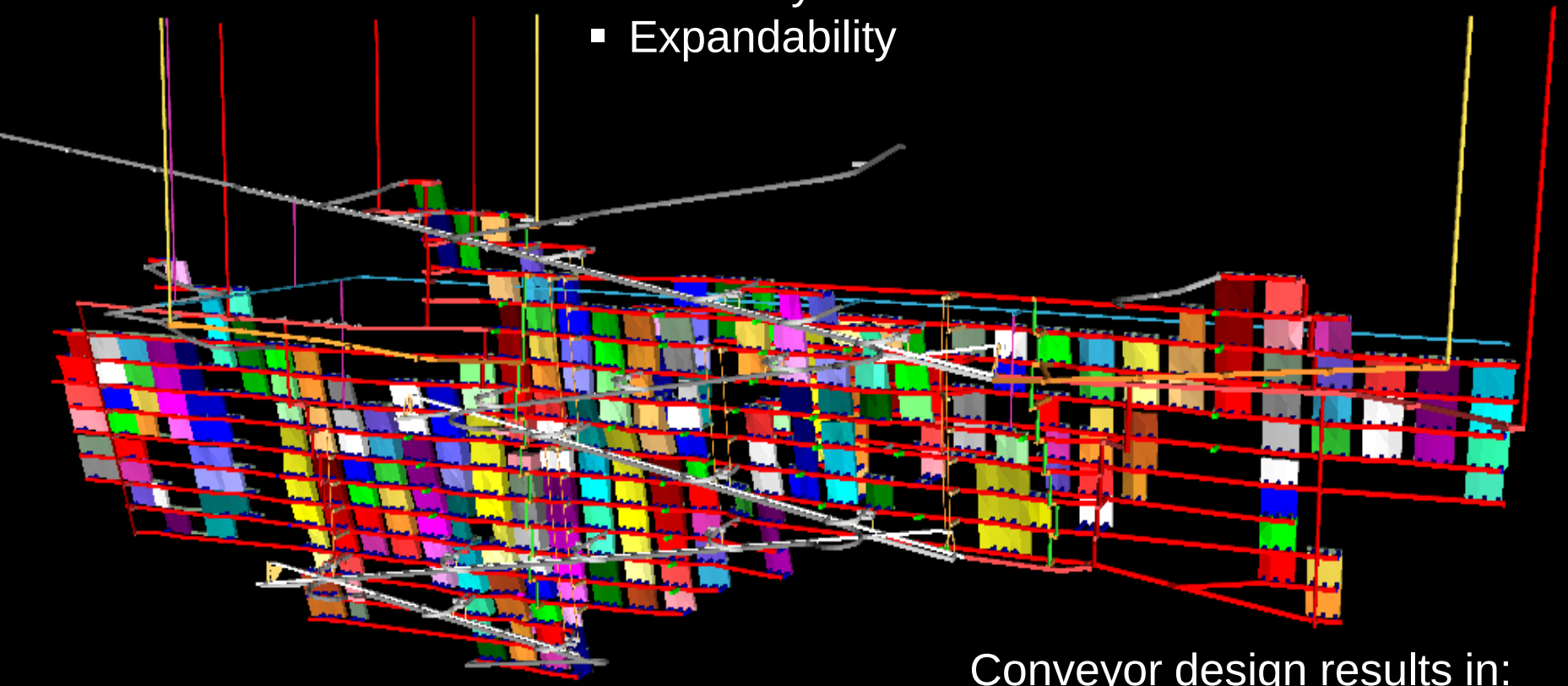

Conveyor design results in:

- More efficient ore transport
- Increased production

Subika: Proposed Conveyor Concept

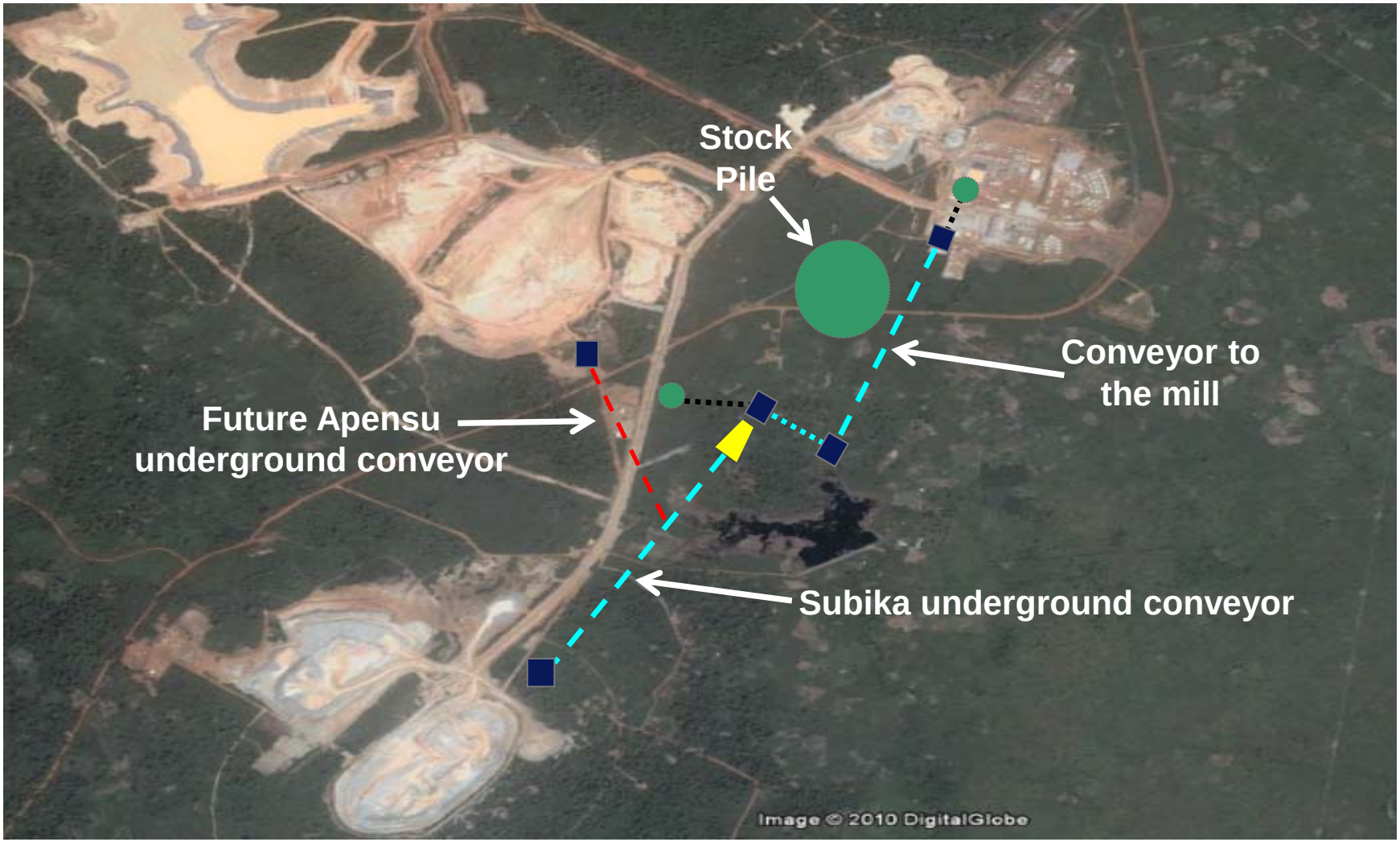

Apensu: 5 km Strike Length

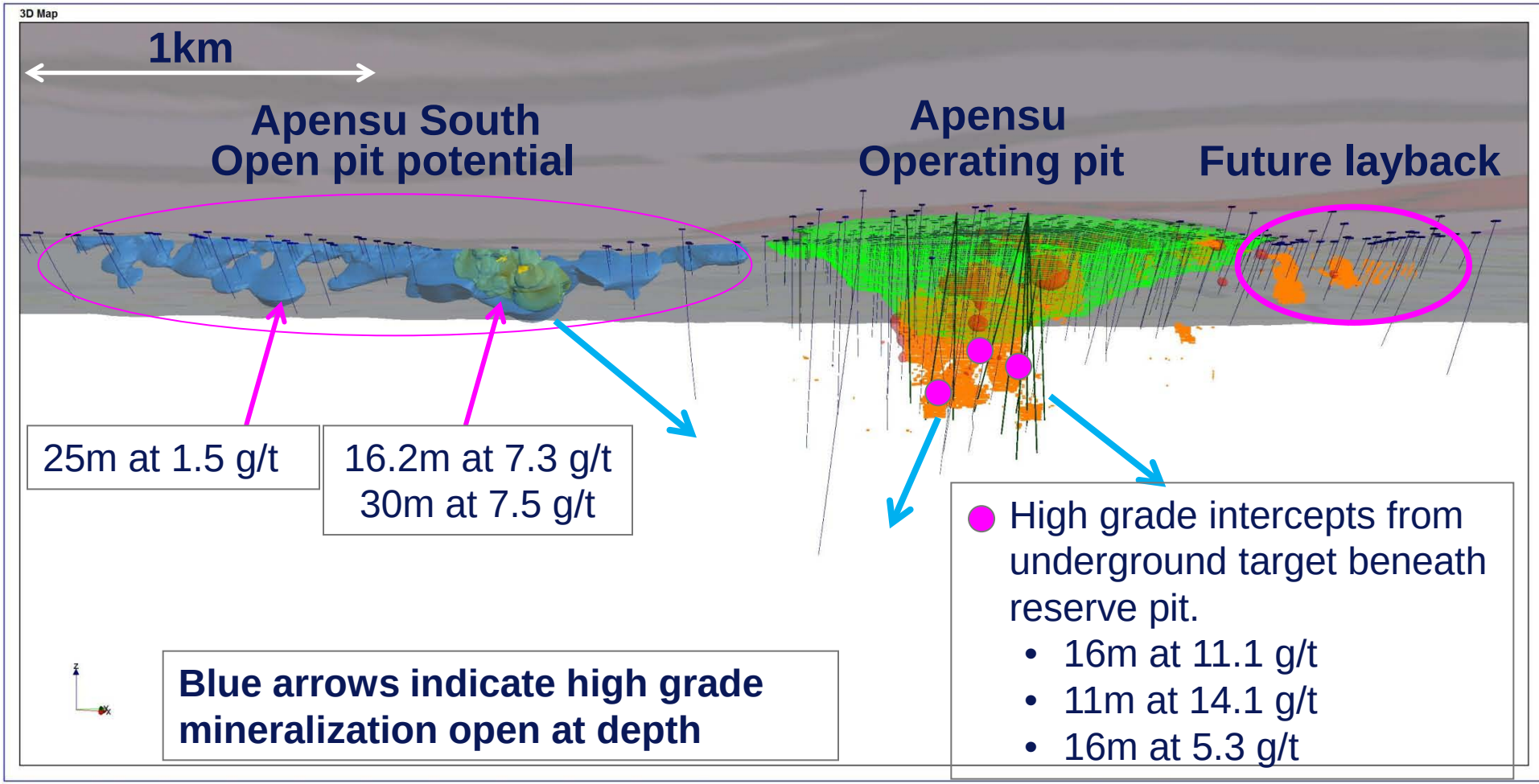

Ahafo: Underground Potential at Subika and Apensu

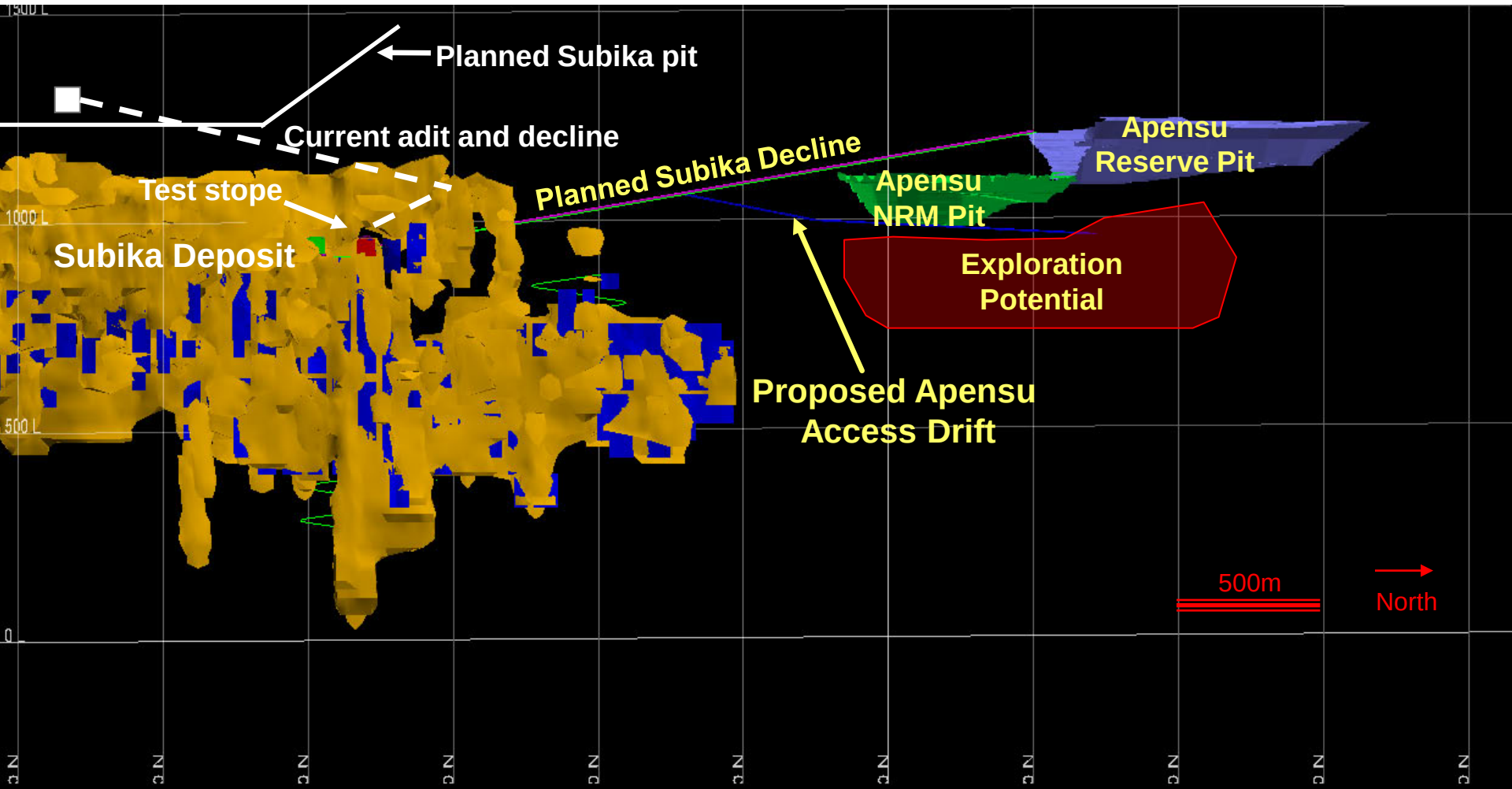

Ahafo: Potential Mill Expansion

- Significant increase in resource potential at Ahafo South (Subika, Apensu)
  - Potential for more high grade underground opportunities
- Opportunity to increase production by expanding the mill
- Mill expansion could increase capacity by 50% (from 7.5 to ~12 Mtpa)
- Next Steps: Evaluate optimum increase in mill throughput and the ability to process multiple ore blends
- 2011 Activity: Advance scoping and pre-feasibility studies



Ahafo North: Optimizing Wingspan

- 12 principal ore shoots drilled to date at +7g/t
- Most drilling above 150 meters
- Excellent exploration potential
- Focus now on Subenso plus Teekyere
- Continue air core and IP for undrilled targets

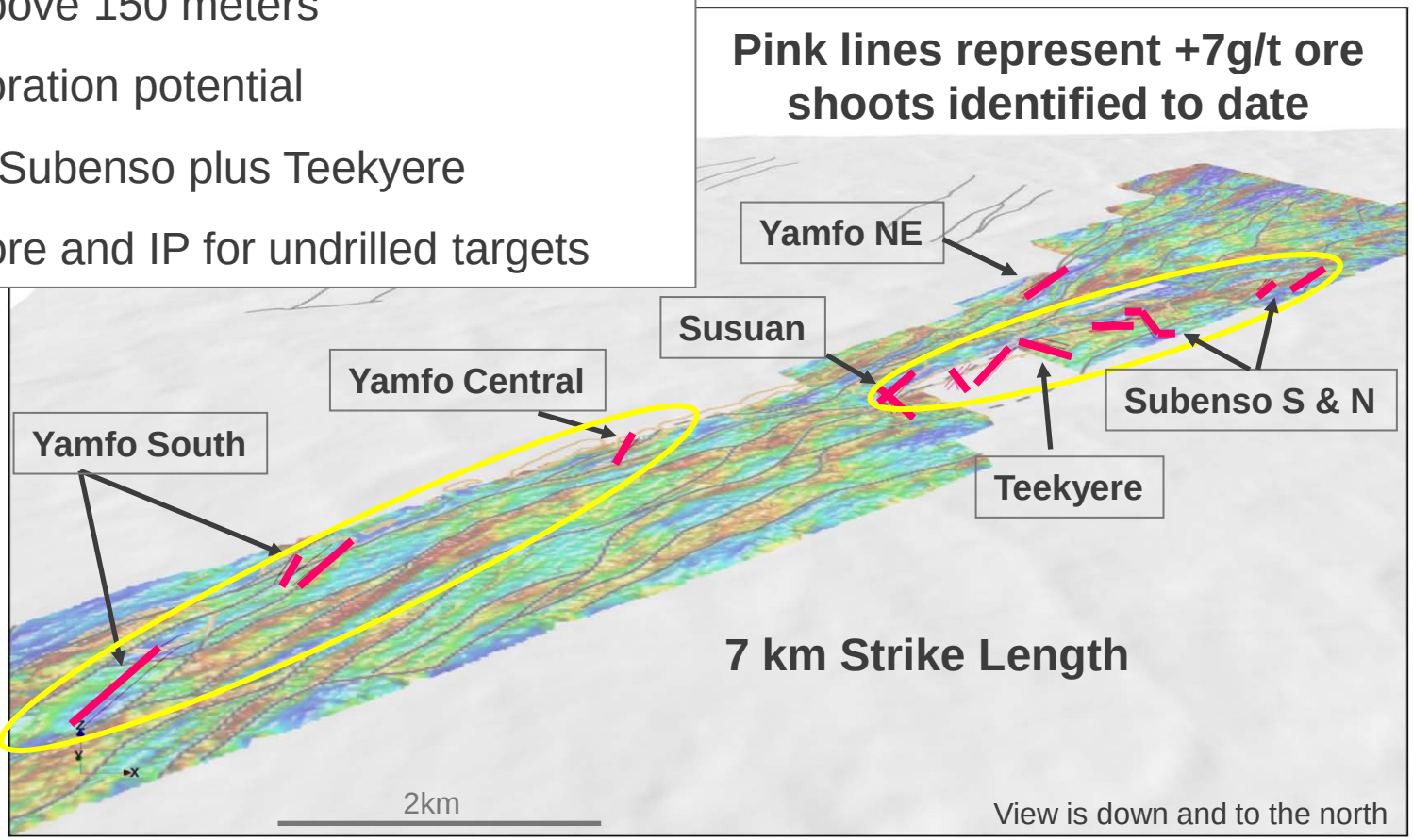

Ahafo North: 7 km Strike Length

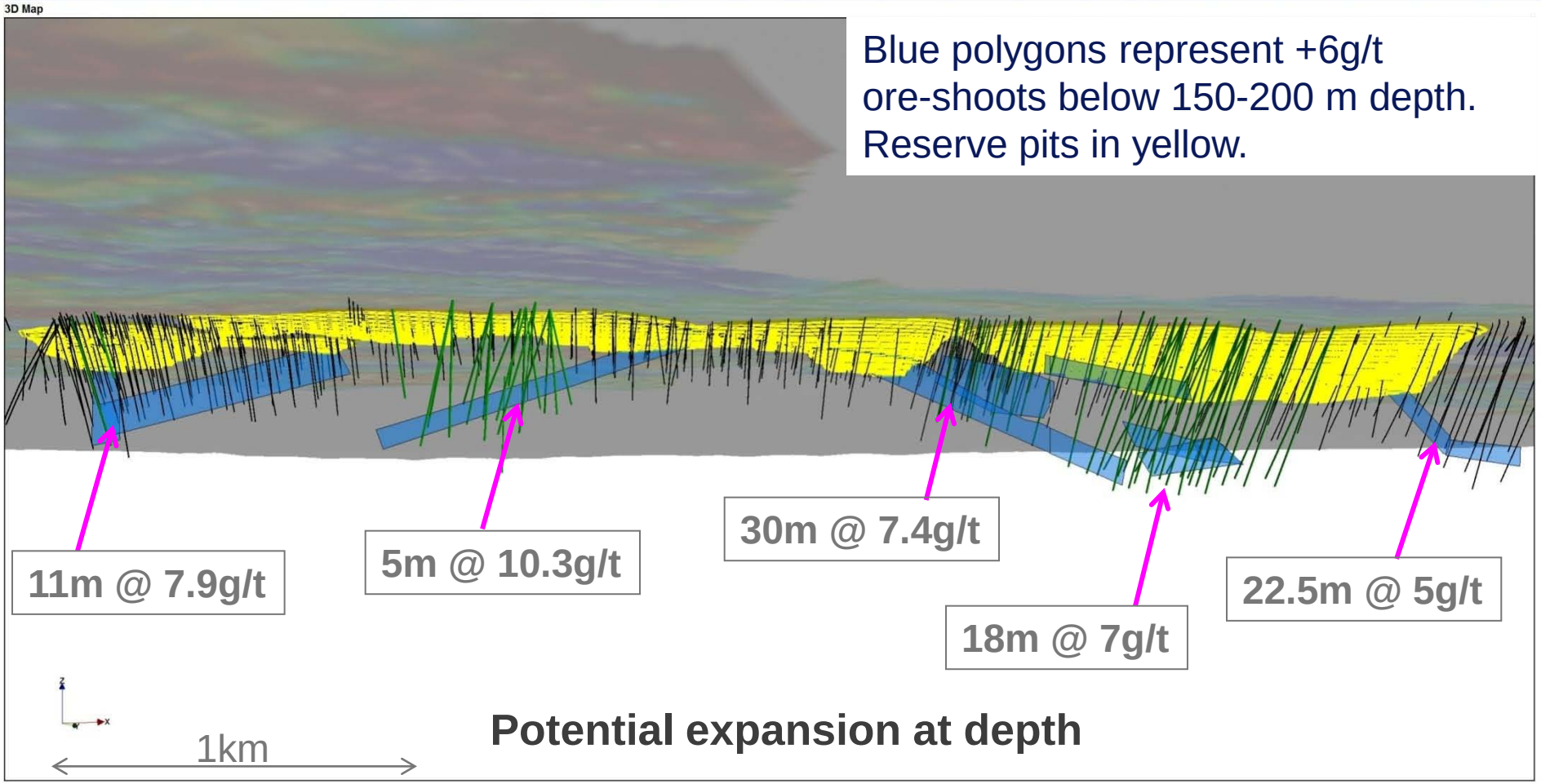

Community Engagement & Support

- Ahafo Social Responsibility Forum
  - 3 Key Agreements
    - Local employment
    - Relationship
    - Foundation
  - Grievance Management System:
    - Public Information Offices
    - Community Liaison Officers in all communities
- Newmont Ahafo Development Foundation (NADeF)
  - US$1 per ounce of gold produced
  - 1% of NGGL Annual Pre-Tax Income
  - Contributions so far: $4.7 million



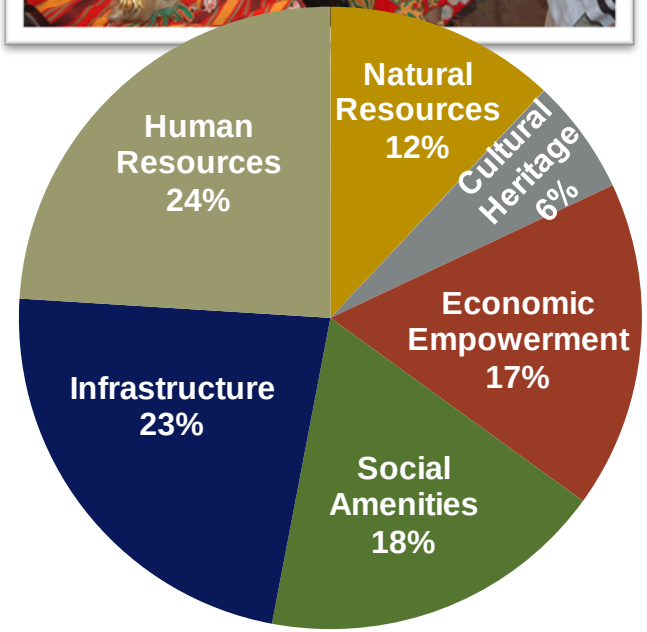

Ahafo: Economic Impacts of Mining in West Africa

The Study

- INSEAD Business School Paris-Prof. Ethan Kapstein.
- Rigorously assess economic impacts of Newmont Ghana; using empirical methodology.
- Previous studies: Unilever (SA); SAB Miller (Uganda); Guinness (Nigeria)

Key Results

- Ahafo generates nearly 10% of Ghana's total exports & 4.5% of total FDI; almost 2% of GDP
- 48,000 direct, indirect and induced jobs created

Local Content

- US$269 million (49%) of gross revenue spent in country.
- NGGL provided 143 local Ahafo companies with nearly $9 million in contracts, supporting more than 400 jobs (2010 alone)





Ahafo: Tour Overview

- Amoma Pit
  - View of Ahafo and Growth Projects
- Subika Pit
- Subika Underground Portal
- Process Plant



Newmont Africa:

Newmont’s Growth Engine



Africa: Potential Beyond 2017

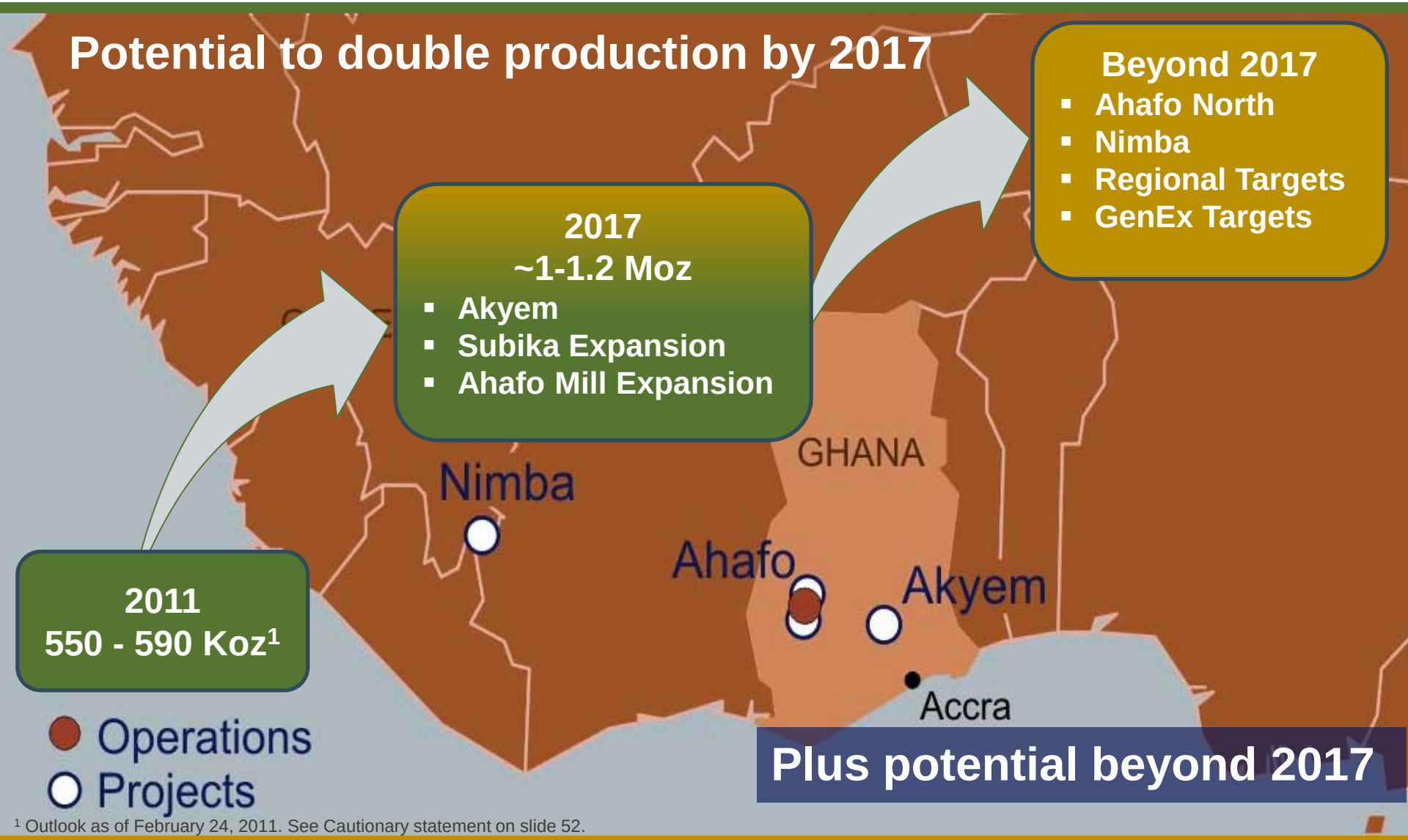

[1] Outlook as of February 24, 2011. See Cautionary statement on slide 52.

Beyond Gold: Nimba Iron Ore Project

- Iron Ore joint venture with BHP in Guinea
- Working with Government of Guinea and Liberia on transport agreements
- Exploration in neighboring concessions suggests upside in magnetite resource
- Project definition and in-fill drilling currently
- Concept study completed, advancing plans for pre-feasibility study to start by mid 2011





Ghana Regional Exploration: Promising Early Results

- Earn-in deals active with Volta and AMI
- Encouraging soil, trench, and drill results
- More active in west Ashanti
- Drill test 3-4 targets in 2011

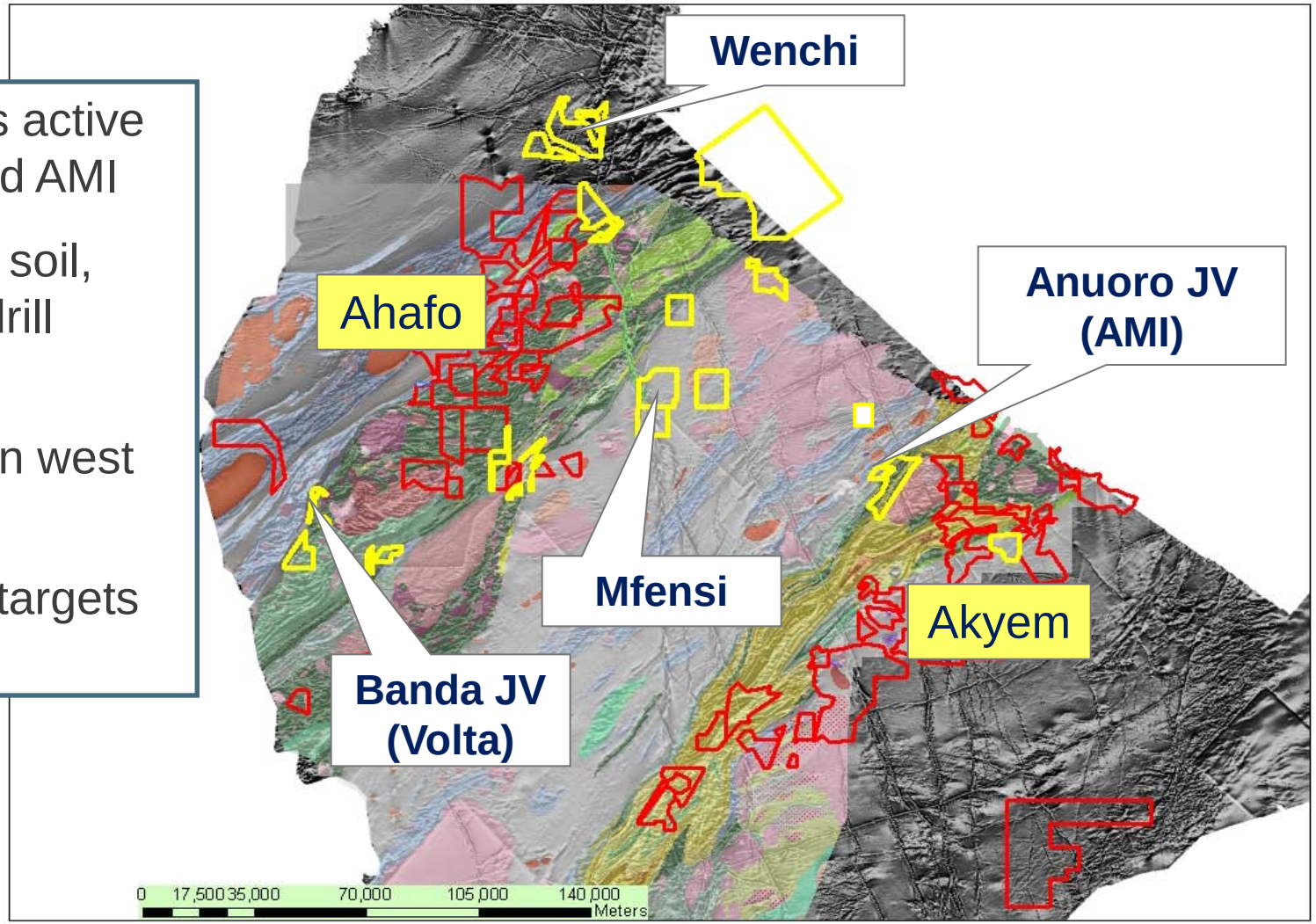

Current Exploration Opportunities in Africa

- GenEx program in five countries outside of Ghana
- One more advanced exploration project in Guinea with encouraging results
- 5 new targets for scout drilling in 2011
- Plan to aggressively start BLEG screening more than 25,000 km^2 in various high prospective areas of Africa.
- Opportunity in the DRC through ~17% ownership of Loncor
  - Assisting in the regional assessment of the Ngayu tenures in the DRC (under a Technical Service Agreement)

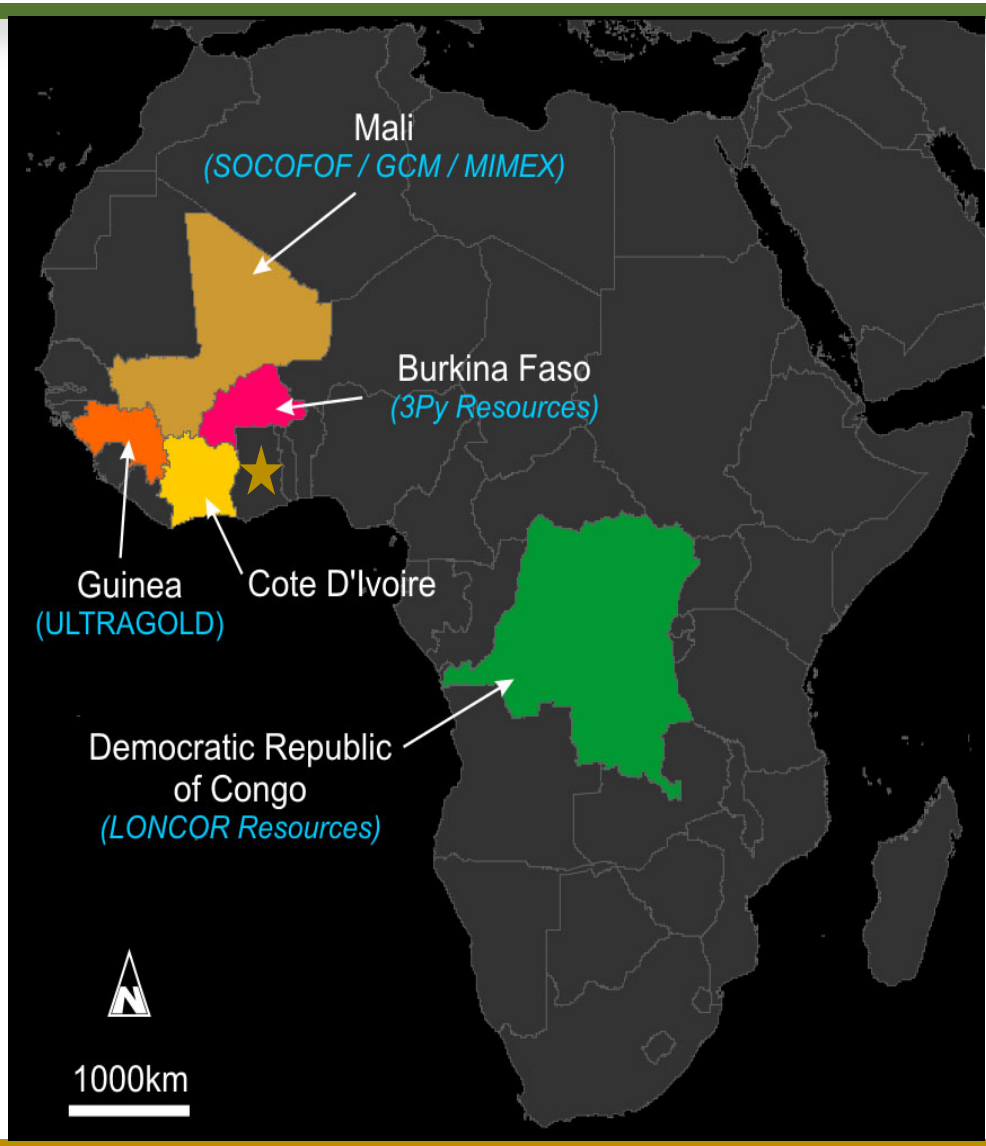

Africa: Newmont's Growth Engine

Potential to double production by 2017

Plus potential beyond 2017

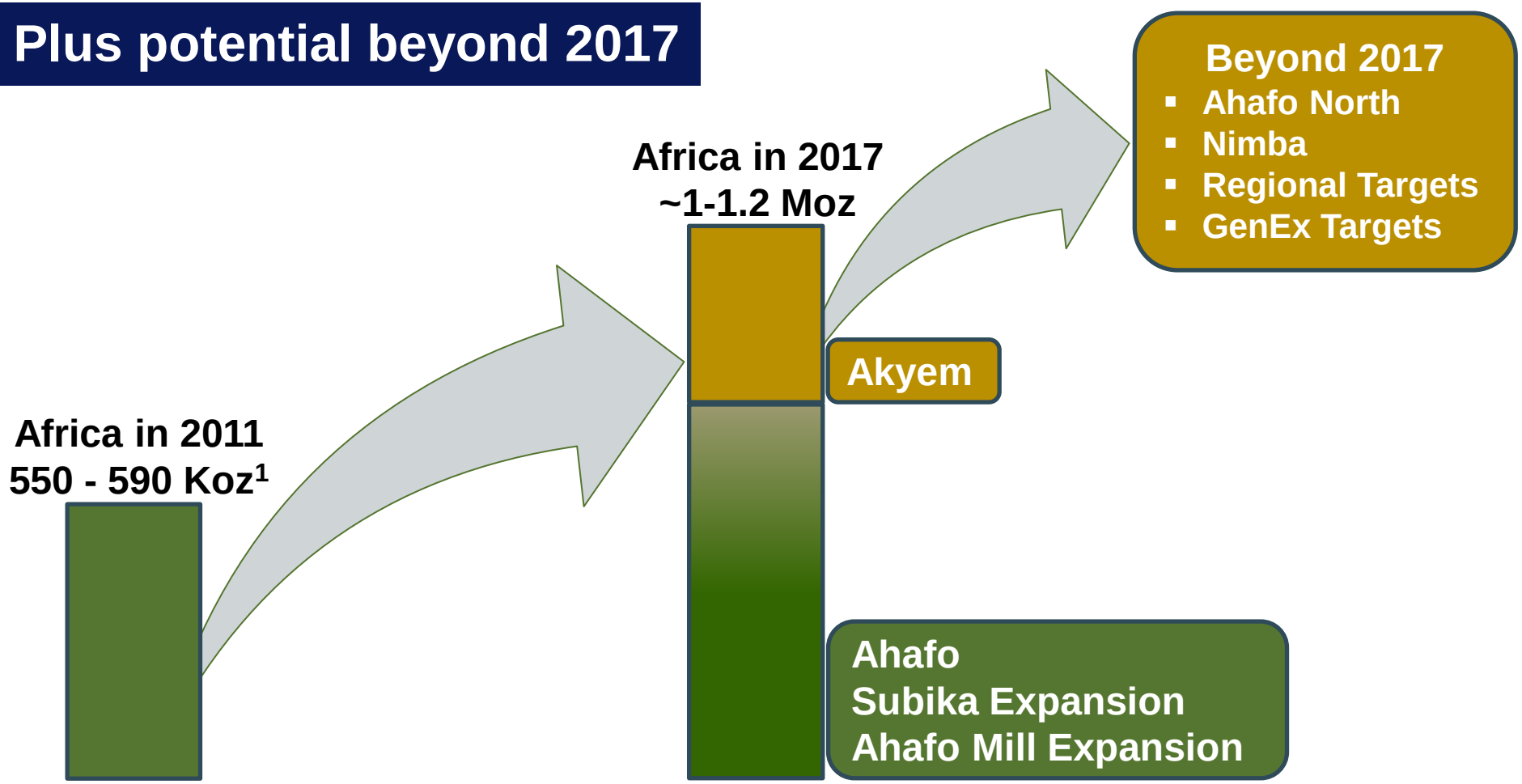

[1] Outlook as of February 24, 2011. See Cautionary statement on slide 52.

Appendix



Newmont Strategically Located on Main Gold Belts

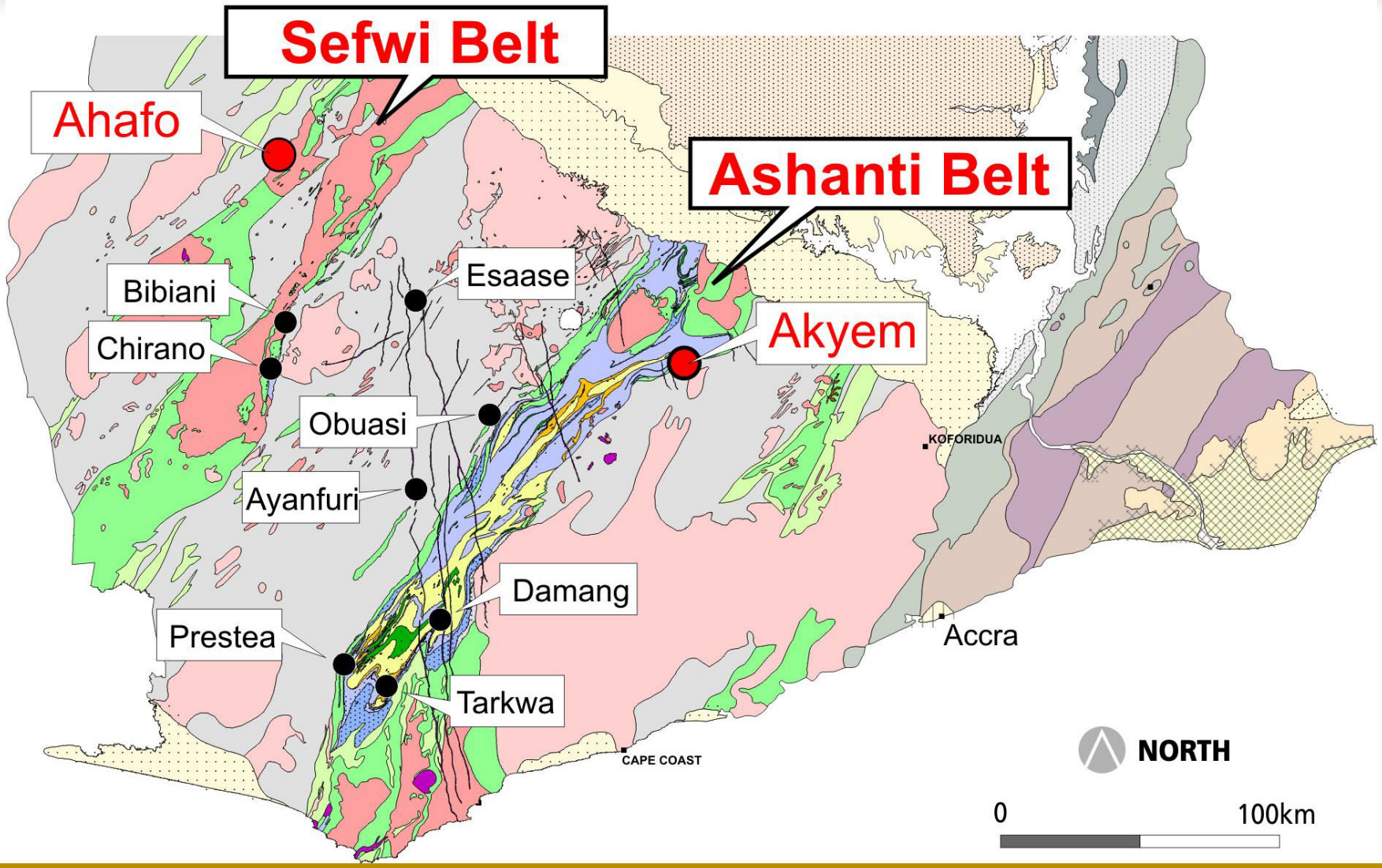

Cautionary Statement Regarding 2011 Outlook

2011 Outlook projections contained in this presentation ("Outlook") are considered "forward-looking statements" within the meaning of Section 27A of the Securities Act of 1933, as amended, and Section 21E of the Securities Exchange Act of 1934, as amended which are intended to be covered by the safe harbor created by such sections and other applicable laws. Outlook represents management's good faith estimates or expectations of future results as of February 24, 2011 and is based upon certain assumptions. Such assumptions, include, but are not limited to: (i) there being no significant change to current geotechnical, metallurgical, hydrological and other physical conditions; (ii) permitting, development, operations and expansion of the Company's projects being consistent with current expectations and mine plans; (iii) political developments in any jurisdiction in which the Company operates being consistent with its current expectations; (iv) certain exchange rate assumptions for the Australian dollar to the U.S. dollar, as well as other the exchange rates, being approximately consistent with current levels; (v) certain price assumptions for gold, copper and oil; (vi) prices for key supplies being approximately consistent with current levels; and (vii) the accuracy of our current mineral reserve and mineral resource estimates. However, Outlook is subject to risks, uncertainties and other factors, including that such assumptions may prove to be incorrect and other factor referred to on slide, which could cause actual results to differ materially from Outlook. Consequently, Outlook cannot be guaranteed. Investors are cautioned that the Company does not undertake to subsequently reaffirm, provide comfort or otherwise update Outlook to reflect events or circumstances after the date hereof or to reflect the occurrence of unanticipated events. Investors should not assume that any lack of update constitutes a current reaffirmation of Outlook. Continued reliance on Outlook after the date it was first issued (on February 24, 2011) is at investors' own risk.

December 31, 2010 Attributable Gold Reserves

Attributable Proven, Probable, and Combined Gold Reserves[1]

Deposits/Districts by Reporting Unit	Newmont Share	December 31, 2010										December 31, 2009		
		Proven Reserves			Probable Reserves			Proven and Probable Reserves			Metallurgical Recovery	Proven + Probable Reserves		
		Tonnage (000 tons)	Grade (oz/ton)	Gold (000 ozs)	Tonnage (000 tons)	Grade (oz/ton)	Gold (000 ozs)	Tonnage (000 tons)	Grade (oz/ton)	Gold (000 ozs)		Tonnage (000 tons)	Grade (oz/ton)	Gold (000 ozs)
North America														
Carlin Open Pits, Nevada[2]	100%	36,600	0.064	2,340	226,900	0.040	8,980	263,500	0.043	11,320	75%	259,300	0.044	11,400
Carlin Underground, Nevada	100%	5,800	0.272	1,570	8,800	0.330	2,910	14,600	0.307	4,480	88%	9,700	0.311	2,990
Midas, Nevada[3]	100%	200	0.394	100	300	0.264	90	500	0.319	190	95%	700	0.425	300
Phoenix, Nevada	100%	0		0	329,800	0.018	6,090	329,800	0.018	6,090	73%	285,000	0.020	5,670
Twin Creeks, Nevada	100%	11,400	0.097	1,110	46,400	0.071	3,280	57,800	0.076	4,390	79%	50,200	0.077	3,850
Turquoise Ridge, Nevada[4]	25%	1,400	0.458	640	1,700	0.456	770	3,100	0.457	1,410	92%	2,600	0.507	1,360
Nevada In-Process[5]	100%	28,500	0.022	610	0		0	28,500	0.022	610	62%	33,800	0.021	730
Nevada Stockpiles[6]	100%	33,900	0.077	2,630	2,800	0.028	80	36,700	0.074	2,710	78%	29,500	0.075	2,210
Total Nevada		117,800	0.076	9,000	616,700	0.036	22,200	734,500	0.042	31,200	78%	670,800	0.042	28,510
La Herradura, Mexico[7]	44%	44,600	0.023	1,010	61,100	0.021	1,280	105,700	0.022	2,290	66%	93,200	0.019	1,780
TOTAL NORTH AMERICA		**162,400**	**0.062**	**10,010**	**677,800**	**0.035**	**23,480**	**840,200**	**0.040**	**33,490**	**77%**	**764,000**	**0.040**	**30,290**
SOUTH AMERICA														
Conga, Peru[8]	51.35%	0		0	317,200	0.019	6,080	317,200	0.019	6,080	79%	317,200	0.019	6,080
Yanacocha Open Pits[9]	51.35%	23,500	0.028	650	118,800	0.032	3,790	142,300	0.031	4,440	70%	131,500	0.036	4,750
Yanacocha In-Process[5]	51.35%	21,300	0.025	540	0		0	21,300	0.025	540	74%	26,400	0.025	660
Total Yanacocha, Peru		44,800	0.027	1,190	118,800	0.032	3,790	163,600	0.030	4,980	71%	157,900	0.034	5,410
La Zanja, Peru[10]	46.94%	10,100	0.018	180	10,500	0.016	160	20,600	0.017	340	66%	18,800	0.018	340
TOTAL SOUTH AMERICA		**54,900**	**0.025**	**1,370**	**446,500**	**0.022**	**10,030**	**501,400**	**0.023**	**11,400**	**75%**	**493,900**	**0.024**	**11,830**
Asia Pacific														
Batu Hijau Open Pit[11]	48.50%	168,800	0.014	2,420	124,600	0.006	700	293,400	0.011	3,120	78%	368,800	0.010	3,780
Batu Hijau Stockpiles[6][11]	48.50%	0		0	170,700	0.004	610	170,700	0.004	610	69%	193,800	0.004	720
Total Batu Hijau, Indonesia	48.50%	168,800	0.014	2,420	295,300	0.004	1,310	464,100	0.008	3,730	76%	562,600	0.008	4,500
Boddington, Western Australia	100%	181,900	0.021	3,760	885,900	0.019	16,540	1,067,800	0.019	20,300	82%	966,400	0.022	20,960
Duketon, Western Australia[12]	16.2%	1,800	0.056	100	4,500	0.055	250	6,300	0.055	350	94%	0		0
Jundee, Western Australia	100%	3,100	0.051	160	1,600	0.373	600	4,700	0.160	760	91%	7,400	0.159	1,170
Kalgoorlie Open Pit and Underground	50%	15,000	0.061	910	40,700	0.059	2,390	55,700	0.059	3,300	85%	60,800	0.062	3,750
Kalgoorlie Stockpiles[6]	50%	15,100	0.031	470	0		0	15,100	0.031	470	78%	14,300	0.031	440
Total Kalgoorlie, Western Australia	50%	30,100	0.046	1,380	40,700	0.059	2,390	70,800	0.053	3,770	84%	75,100	0.056	4,190
Tanami, Northern Territories	100%	6,400	0.151	970	7,900	0.134	1,070	14,300	0.142	2,040	95%	13,100	0.125	1,640
Waihi, New Zealand	100%	0		0	4,200	0.110	460	4,200	0.110	460	89%	4,000	0.101	410
TOTAL ASIA PACIFIC		**392,100**	**0.022**	**8,790**	**1,240,100**	**0.018**	**22,620**	**1,632,200**	**0.019**	**31,410**	**83%**	**1,628,600**	**0.020**	**32,870**
Africa														
Ahafo Open Pits[13]	100%	0		0	148,300	0.064	9,540	148,300	0.064	9,540	87%	128,700	0.068	8,810
Ahafo Stockpiles[6]	100%	14,100	0.033	460	0		0	14,100	0.033	460	86%	9,300	0.034	320
Total Ahafo, Ghana	100%	14,100	0.033	460	148,300	0.064	9,540	162,400	0.062	10,000	87%	138,000	0.066	9,130
Akyem, Ghana[14]	100%	0		0	137,900	0.052	7,200	137,900	0.052	7,200	88%	147,200	0.052	7,660
TOTAL AFRICA		**14,100**	**0.033**	**460**	**286,200**	**0.059**	**16,740**	**300,300**	**0.057**	**17,200**	**88%**	**285,200**	**0.059**	**16,790**
TOTAL NEWMONT WORLDWIDE		**623,500**	**0.033**	**20,630**	**2,650,600**	**0.027**	**72,870**	**3,274,100**	**0.029**	**93,500**	**81%**	**3,171,700**	**0.029**	**91,780**

(1) Reserves are calculated at a gold price of US$950, A$1100, or NZ$1,350 per ounce unless otherwise noted. 2009 reserves were calculated at a gold price of US$800, A$1000, or NZ$1,200 per ounce unless otherwise noted. Tonnage amounts have been rounded to the nearest 100,000 unless they are less than 50,000, and gold ounces have been rounded to the nearest

(2) Includes undeveloped reserves at the Emigrant deposits for combined total undeveloped reserves of 1.2 million ounces.

(3) Also contains reserves of 2.8 million ounces of silver with a metallurgical recovery of 88%.

(4) Reserve estimates provided by Barrick, the operator of the Turquoise Ridge Joint Venture.

(5) In-process material is the material on leach pads at the end of each year from which gold remains to be recovered. In-process material reserves are reported separately where tonnage or contained ounces are greater than 5% of the total site-reported reserves and contained ounces are greater than 100,000.

(6) Stockpiles are comprised primarily of material that has been set aside to allow processing of higher grade material in the mills. Stockpiles increase or decrease depending on current mine plans. Stockpile reserves are reported separately where tonnage or contained ounces are greater than 5% of the total site-reported reserves and contained ounces are greater

(7) Includes undeveloped reserves at Noche Buena totaling 0.3 million attributable ounces.

(8) Deposit is currently undeveloped.

(9) Reserves include the currently undeveloped deposit at La Quinua Sur, which contains reserves of 0.8 million attributable ounces.

(10) Reserves estimates were provided by Buenaventura, the operator of the La Zanja project.

(11) Percentage reflects Newmont's economic interest at December 31, 2010. In April 2010 our economic interest decreased from 52.44% to 48.50% as a result of the divestiture required under the Contract of Work

(12) Reserve estimates provided by Regis Resources Ltd, in which Newmont holds a 16.2% interest.

(13) Includes undeveloped reserves at Yamfo South, Yamfo Central, Techire West, Subenso South, Subenso North, Yamfo Northeast, and Susuan totaling 3.2 million ounces.

(14) Deposit is undeveloped.

Non-Reserve Gold Mineralization Supplemental Information

Attributable Gold Mineralized Material Not in Reserves[1][2]

December 31, 2010

Deposits/Districts	Newmont Share	Measured Material		Indicated Material		Measured + Indicated Material		Inferred Material	
		Tonnage (000 tons)	Grade (oz/ton)	Tonnage (000 tons)	Grade (oz/ton)	Tonnage (000 tons)	Grade (oz/ton)	Tonnage (000 tons)	Grade (oz/ton)
North America									
Buffalo Valley, Nevada	80%	0		18,300	0.020	18,300	0.020	900	0.017
Carlin Trend Open Pit, Nevada	100%	12,900	0.024	78,900	0.019	91,800	0.020	22,100	0.024
Carlin Trend Underground, Nevada	100%	3,700	0.283	500	0.330	4,200	0.29	1,300	0.345
Lone Tree Complex, Nevada	100%	0		4,200	0.022	4,200	0.022	0	
Midas, Nevada	100%	20	0.152	100	0.172	120	0.167	0	0.214
Phoenix, Nevada	100%	0	0.000	150,900	0.013	150,900	0.013	54,300	0.015
Twin Creeks, Nevada	100%	3,300	0.060	34,600	0.037	37,900	0.039	12,000	0.019
Turquoise Ridge [3], Nevada	25%	300	0.422	400	0.392	700	0.406	1,200	0.494
Nevada Stockpiles [4], Nevada	100%	1,100	0.077			1,100	0.077	2,300	0.043
Total Nevada		21,320	0.083	287,900	0.019	309,220	0.024	94,100	0.029
La Herradura, Mexico	44%	8,500	0.018	27,600	0.007	36,100	0.010	20,900	0.014
TOTAL NORTH AMERICA		**29,820**	**0.065**	**315,500**	**0.018**	**345,320**	**0.022**	**115,000**	**0.026**
SOUTH AMERICA									
Conga, Peru	51.35%	0		58,000	0.013	58,000	0.013	79,000	0.011
Yanacocha, Peru	51.35%	4,300	0.012	120,400	0.021	124,700	0.021	23,000	0.018
Merian, Suriname	50%	0		28,900	0.039	28,900	0.039	18,400	0.036
La Zanja[5], Peru	46.94%	200		200	0.000	400	0.000	3,800	0.014
TOTAL SOUTH AMERICA		**4,500**	**0.012**	**207,500**	**0.016**	**212,000**	**0.016**	**124,200**	**0.011**
ASIA PACIFIC									
Batu Hijau [6], Indonesia	48.50%	23,800	0.017	130,500	0.007	154,300	0.008	47,700	0.002
Boddington, Western Australia	100%	39,300	0.014	420,500	0.013	459,800	0.013	160,200	0.014
Jundee, Western Australia	100%	0		1,000	0.178	1,000	0.178	3,600	0.077
Kalgoorlie, Western Australia	50%	1,900	0.064	45,000	0.023	46,862	0.025	1,100	0.146
Tanami, Northern Territory	100%	0		900	0.067	900	0.067	10,300	0.170
Waihi, New Zealand	100%	0		0		0		300	0.140
TOTAL ASIA PACIFIC		**65,000**	**0.016**	**597,900**	**0.013**	**662,862**	**0.013**	**223,200**	**0.021**
AFRICA									
Ahafo, Ghana	100%	0		81,000	0.042	81,000	0.042	39,900	0.084
Akyem, Ghana	100%	0		14,900	0.019	14,900	0.019	1,900	0.032
TOTAL AFRICA		**0**		**95,900**	**0.038**	**95,900**	**0.038**	**41,800**	**0.082**
TOTAL NEWMONT WORLDWIDE		**99,320**	**0.031**	**1,216,800**	**0.018**	**1,316,082**	**0.019**	**504,200**	**0.026**

(1) Mineralized material is reported exclusive of reserves.

(2) Mineralized Material calculated at a gold price of US$950, A$1,200, or NZ$1,400 per ounce unless otherwise noted. 2009 Mineralized material was calculated at a gold price of US$850, A$1,000, or NZ$1,175 per ounce. Tonnage amounts have been rounded to the nearest 100,000.

(3) Mineralized material estimates were provided by Barrick, the operator of the Turquoise Ridge Joint Venture.

(4) Stockpiles are comprised primarily of material that has been set aside to allow processing of higher grade material in the mills. Stockpiles increase or decrease depending on current mine plans.

(5) Mineralized material estimates were provided by Buenaventura, the operator of the La Zanja Project.

(6) Percentage reflects Newmont's economic interest at December 31, 2009. In November and December 2009 our economic interest increased from 45% to 52.44% as a result of transactions with a noncontrolling partner, partially offset by divestiture required under the Contract of Work.

Cautionary Statement Regarding Reporting of Reserves and NRM

Defined terms and Statement Regarding Reserves and NRM:
Ian Douglas, Newmont's Group Executive of Reserves and Geostatistics, is the qualified person responsible for the preparation of the reserve and NRM estimates in this presentation. The reserves disclosed in this presentation have been prepared in compliance with Industry Guide 7 published by the SEC. Investors are encouraged to read the footnotes to the tables included on slides 26-28, as well as the definitions and cautionary statements included herein.

As used in this presentation, the term "reserve" means that part of a mineral deposit that can be economically and legally extracted or produced at the time of the reserve determination. The term "economically," as used in this definition, means that profitable extraction or production has been established or analytically demonstrated in a full feasibility study to be viable and justifiable under reasonable investment and market assumptions. The term "legally," as used in this definition, does not imply that all permits needed for mining and processing have been obtained or that other legal issues have been completely resolved. However, for a reserve to exist, Newmont must have a justifiable expectation, based on applicable laws and regulations, that issuance of permits or resolution of legal issues necessary for mining and processing at a particular deposit will be accomplished in the ordinary course and in a timeframe consistent with Newmont's current mine plans. Reserves in this presentation may be aggregated from the Proven and Probable classes.

As used in this presentation, the term "non-reserve mineralization" or "NRM" refers to Measured, Indicated and/or Inferred materials, which are exclusive of reserves. Newmont has determined that such NRM would be substantively the same as those prepared using the Guidelines established by the Society of Mining, Metallurgy and Exploration and defined as Resources. Estimates of NRM and potential are subject to further exploration and development, are subject to additional risks, and no assurance can be given that they will eventually convert to future mineral reserves of the Company. In addition, our current or future reserves and exploration and development projects may not result in new mineral producing operations. Even if significant mineralization is discovered and converted to reserves, it will likely take many years from the initial phases of exploration to development and ultimately to production, during which time the economic feasibility of production may change.

The term "potential" or "potential resource" refers to the aggregate of potential ore-grade material, including Proven and Probable reserves, Measured, Indicated and Inferred non-reserve mineralization, in addition to other potential ore-grade materials that have less certainty of conversion to reserves

Additionally, references to "attributable ounces," "attributable pounds" and "attributable mineralization" in this presentation are intended to mean that portion of gold or copper produced, sold or included in Proven and Probable reserves or NRM that is attributable to our ownership or economic interest.

For a description of the key assumptions, parameters and methods used to estimate mineral reserves and mineralized material, as well as a general discussion of the extent to which the estimates may be affected by any known environmental, permitting, legal, title, taxation, socio-political, marketing or other relevant factors, please see Newmont's most recent Annual Report on Form 10-K, filed on February 24, 2011, and other SEC filings.